

 **Pointers  
Travel**  
*presents*  
*»A piece of paradise«*  
**CROATIA**







# CONTENTS

CONTINENTAL CROATIA - Sylvania (Vukovar, Ilok, Vinkovci, Nijemci, Otok, Gunja, Drenovci, Babina Greda) .....	2
CONTINENTAL CROATIA - Slavonia and Baranja (Đakovo, Belišće, Draž, Osijek, Bilje, Beli Manastir) .....	4
CONTINENTAL CROATIA - West Slavonia (Cernik, Nova Kapela, Oriovac, Brodski Stupnik, Velika, Pitomača) .....	6
CONTINENTAL CROATIA - Central (Sisak - Moslavina County) .....	8
CONTINENTAL CROATIA - North (Koprivnica - Križevci County) .....	10
CONTINENTAL CROATIA - North (Varaždin County) .....	12
CONTINENTAL CROATIA - West - Zagorje (Tuhelj, Klanjec, Veliko Trgovišće, Brdovec, Marija Gorica, Dubravica) .....	14
CONTINENTAL CROATIA - Karlovac County (Ogulin, Josipdol, Duga Resa, Netretić, Generalski stol, Barilović, Bosiljevo) .....	16
CONTINENTAL CROATIA - Gorski Kotar (NP Risnjak, Delnice, Mrkopalj, Brod Moravice, Čabar, Fužine, Lokve, Ravna Gora, Skrad, Vrbovsko) .....	18
LIKA - SENJ COUNTY .....	20
ISTRIA (Labin, Rabac, Bale, Poreč, Rovinj) .....	24
OPATIJA RIVIERA AND HINTERLAND (Opatija, Kastav, Matulji, Mošćenička Draga, Lovran, Ičići) .....	26
CRIKVENICA - VINODOL RIVIERA (Crikvenica, Novi Vinodolski, District of Vinodol) .....	28
KRK ISLAND (Krk, Punat, Dobrinj, Vrbnik, Omišalj, Njivice) .....	30
ISLANDS CRES AND LOŠINJ .....	32
RAB ISLAND (Lopar) .....	34
PAG ISLAND (Novalja, Pag, Poveljana, Stara Novalja, Kolan) .....	36
NIN - ZADAR RIVIERA (Ražanac, Nin, Zaton, Privlaka, Vrsi, Vir, Jasenice) .....	38
UGLJAN ISLAND (Ugljan, Kukljica, Preko, Kali) .....	40
DUGI OTOK (Sali, Božava, Nature Park Telašćica) .....	42
BIOGRAD RIVIERA AND PAŠMAN ISLAND (Pašman, Tkon, Pakoštane, Sv. Filip and Jakov, Biograd na moru) .....	44
MURTER ISLAND (Jezerca) .....	46
CENTRAL DALMATIA (Primošten, Knin, Vrljika, Drniš) .....	48
SPLIT RIVIERA - West (Split, Solin, Kaštela, Marina, Okrug Gornji, Okrug Donji, Čiovo island) .....	50
SPLIT RIVIERA AND HINTERLAND (Split, Solin, Sinj, Klis, Dugopolje) .....	52
SPLIT RIVIERA - East (Split, Dugi Rat, Omiš, Podstrana) .....	54
BRAČ ISLAND (Milna, Selca, Sutivan, Bol) .....	56
HVAR ISLAND (Jelsa, Vrboska, Hvar, Sućuraj, Stari Grad) .....	58
VIS ISLAND (Komiža) .....	60
MAKARSKA RIVIERA (Baška Voda, Bratuš, Promajna) .....	62
DUBROVNIK RIVIERA (Korčula, Metković, Tvrpić, Ston, Vela Luka, Lumbarda) .....	64
BALKANS Important landmarks in each city .....	66





## Dear colleagues,

First of all, I want to greet you on behalf of the whole Pointers team and present you a piece of our planet's paradise - Croatia.

We are a Destination Management Company headquartered in Osijek, Croatia where we have been collaborating with more than 140 Croatian tourist Boards, the Croatian Ministry of Tourism and the Institute of Tourism of the Republic of Croatia, cities, and municipalities in Croatia for many years now. Also, we run an office in Berlin, New York, Los Angeles and Johannesburg.

Behind Pointers is a flexible and dynamic team that is available 24/7 and always ready to meet the customer's needs. Our services offer our fellow travelers an incredible experience in these five phases: dreaming, searching, booking, experiencing and sharing.

We value the individual approach by tailoring our offer to the needs of our customers, from quality accommodation, transportation, entry tickets, rent a car, MICE, various events to numerous special programs for groups and individuals with a unique local experience.

Our company follows the trends in tourism and tourist needs.

In 2015 we launched the first project in Croatia that started the process of successfully digitization of the destinations. Pointers Travel is not only available as a Destination Management Company, but also as a company who provide smart tourism solutions - a mobile application that aims to improve the visibility of content in Croatia through the use of current digital technologies. You can also find us on 12 internet platforms with multiple information about the destination including a free mobile app for Android and iOS.

Pointers destinations offer the ultimate combination of nature, culture, food, enjoyment, fun and lots more. Since we know that each of them has its own story to tell, we work hard to offer our customers a real local experience at affordable prices. Our way is the smart way.

### Why Pointers?

We provide:

- A Pointers Smart Tourism solution for creating a custom travel experience according to yours and customers' needs and wishes
- Pre-designed travel packages
- All necessary information about the destination before arrival
- Availability to use photo, video and VR 360 content of the destination
- Over 15,000 digitized Points of interest with descriptions
- 24/7 support during the stay at our destination
- Pointers Travel app as your personal guide through destination
- A complete travel and destination experience
- Quality guarantee

We are fortunate to do one of the most beautiful jobs in the world where we can explore the most hidden parts of our Planet, present them to people around the world, and give them a unique experience in the most beautiful destinations. Explore with us our piece of paradise - Croatia

Krunoslav Weinpert  
CEO



## CONTINENTAL CROATIA - Syrmia (Vukovar, Ilok, Vinkovci, Nijemci, Otok, Gunja, Drenovci, Babina Greda)

Meet Syrmia, a mixture of culture, history, excellent wines, fine local delicacies and beautiful unspoiled nature. Vukovar is part of EDEN - European Destination of Excellence. Ilok is the easternmost city, famous for its rich gastronomy and wines, especially Traminac, which is served at the Royal Castle in London. Visit Vinkovci, a city that has lived continuously for more than 8000 years! Nijemci and Otok are known for their calm nature, fresh and clean air for nearby lies the gate of the Spačva basin also known as Otočki Virovi. Hidden in the forests of Gunja and Drenovci is the oldest shrine in the region dating back to the 14th Century. Babina Greda, keeper of Slavonian secrets, is best known for its equestrian tourism.

### Closest traffic connections and nearby attractions (Vukovar)

**By car and bus:** 291 km (181 mi) from Zagreb; 303 km (188 mi) from Budapest; 238 km (148 mi) from Sarajevo; 141 km (87 mi) from Belgrade; **By Train:** 20.8 km (13 mi) from the Vinkovci train station; **By plane:** 25.7 km (16 mi) to the Osijek airport. To Kopački Rit Nature Park: 47.9 km (30 mi); To Papuk Nature Park: 142 km (88 mi), To Lonjsko Polje Nature Park: 212 km (132 mi); To Plitvice Lakes National Park: 387 km (240 mi).



Travel packages

2



### Type of beaches

Sandy beaches on the rivers Danube, Sava and Bosut.



### Authentic products & features

Homemade white cheese, Kulen - a type of flavored sausage made of minced pork, grilled Common carp, fish stew, local wines especially Traminac, cinnamon donuts, lomačice, homemade pasta (flekice), shepherd's stew, wild game dishes, cabbage rolls, pork greaves, Salenjaci - puff pastry wraps with lard, domestic craft beer, mead, black pig, white-tailed eagle.



Video of the destination



3 Hotels 4 stars  
= 154 beds



4 Hotels 3 stars  
= 483 beds



11 Hostels  
= 794 beds



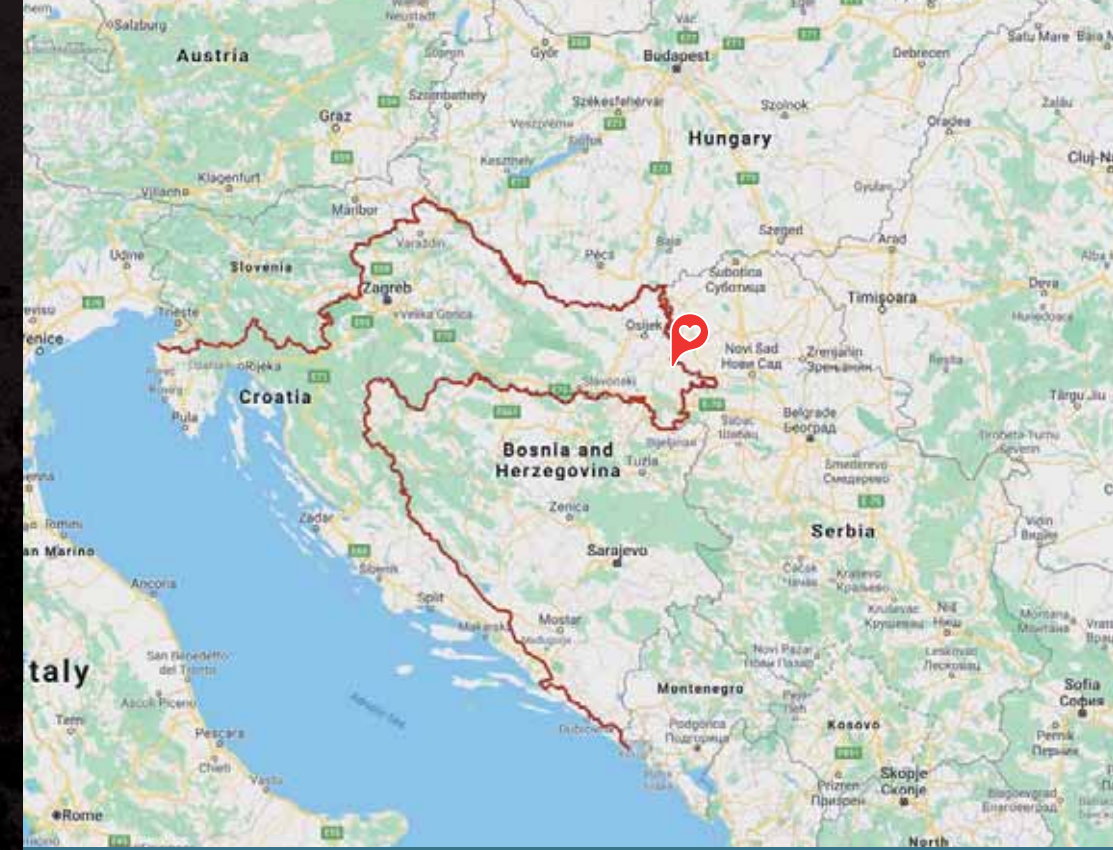
79 Apartments  
= 744 beds



2 Camps  
= 22 beds



1 River Cruise port  
on Danube river



291 km (181 mi) to Zagreb  
303 km (188 mi) to Budapest,  
238 km (148 mi) to Sarajevo  
141 km (87 mi) to Belgrade



20.8 km (13 mi) to  
Vinkovci Railway Station



25.7 km (16 mi)  
to Osijek airport

From Vukovar:



	Cycling - more than 9 routes, including EuroVelo 6 route		Horseback riding
	Boat ride		Canoe / Kayak
	Swimming		Golf
	Fishing		Paintball
	Religious tourism		Wellness & spa
	Birdwatching		Hunting





### CONTINENTAL CROATIA - Slavonia and Baranja (Đakovo, Belišće, Draž, Osijek, Bilje, Beli Manastir)

Continental Croatia, a place where rich culture and history, meet beautiful untouched nature, fine local wine, and a long tradition of local delicacies. Rich historical heritage dates back to 1712. Here you can find the most beautiful cathedral from Venice to Istanbul, as well as a national treasure of Lipizzaner horses, and one of the biggest folklore manifestations in Croatia. A nature park is situated on an area where two rivers meet (Danube & Drava). It's an ideal place for a relaxing vacation that will enchant you with untouched nature and traditional gastronomy.



### Type of beaches

Sandy beaches on rivers Drava and Danube.



### Closest traffic connections and nearby attractions (Osijek)

**By car and bus:** 274 km (170 mi) from Zagreb; 176 km (109 mi) from Belgrade; 260 km (161 mi) from Budapest; 258 km (160 mi) from Sarajevo. **By train:** Osijek Railway Station; **By plane:** 16 km (10 mi) from Osijek Airport.  
 To Kopački rit Nature Park: 16,7 km (10.4 mi); To Papuk Nature Park: 99,6 km (62 mi); To Lonjsko Polje Nature Park: 201 km (125 mi); To National park Plitvice Lakes: 402 km (250 mi); To Risnjak National Park: 405 km (252 mi)  
 To National park North Velebit: 462 km (287 mi).



### Authentic products & features

Mass wines - wines of the Diocese of Đakovo-Osijek, domestic craft beer, homemade plum rakia (Šljivovica), fish stew, grilled common carp, frog legs, Kulen- a type of flavored sausage made of minced pork, tamburitza- famous traditional instrument, Tvrđa- fortress from 1712y, Osijek parks - a city with 17 parks on a total area of 394,000 m², promenade along the Drava coast on more than 15 kilometers (9 mi) long.



Video of the destination



Travel packages





2 Hotels 4 stars  
= 375 beds



7 Hotels 3 stars  
= 209 beds



9 Hostels = 258 beds



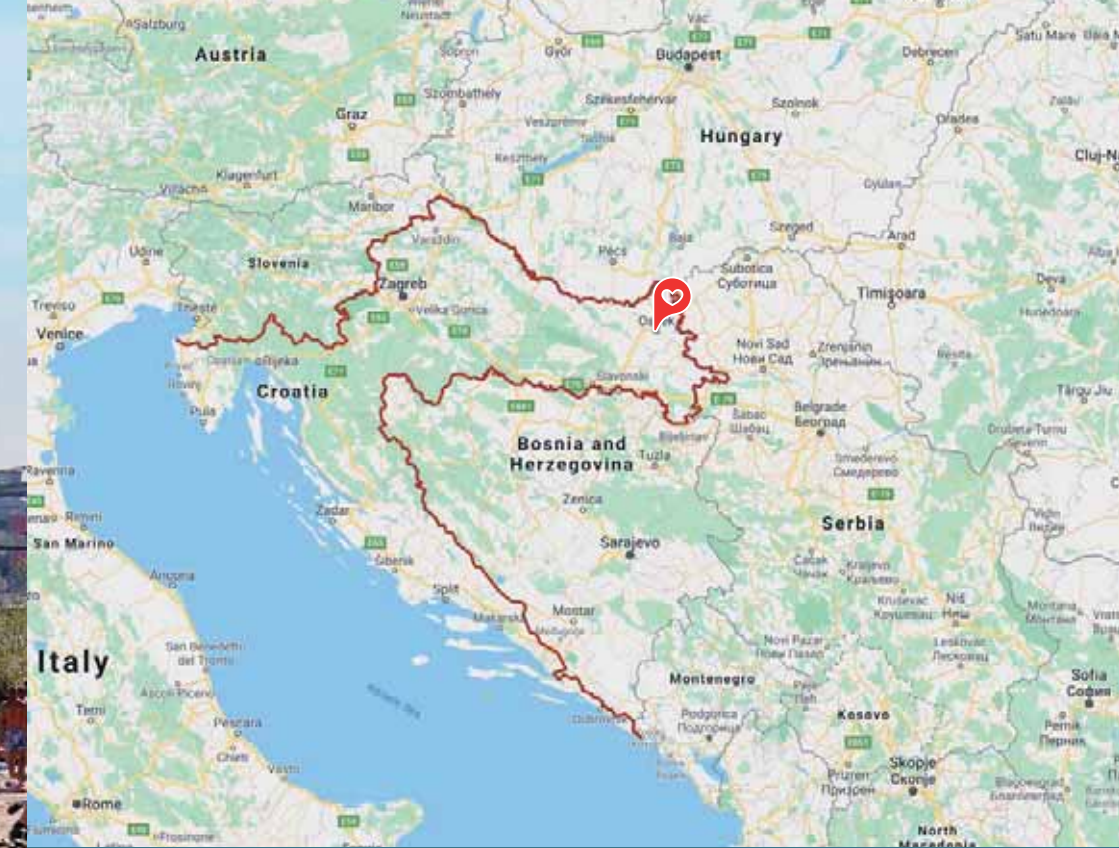
267 Apartments  
= 1,485 beds



1 Camp = 68 beds



2 River Cruise port  
on Danube and  
Drava rivers



From Osijek:



274 km (170 mi) to Zagreb  
176 km (109 mi) to Belgrade  
260 km (161 mi) to Budapest  
258 km (160 mi) to Sarajevo



Osijek Railway Station



16 km (10 mi)  
to Osijek Airport



	Cycling - more than 245 km (152 mi) including Euro Velo 6 route		Horseback riding
	Trekking		Swimming
	Kayaking		Quad
	Fishing		Birdwatching
	Paintball, Airsoft		Hunting





### CONTINENTAL CROATIA - West Slavonia (Cernik, Nova Kapela, Oriovac, Brodski Stupnik, Velika, Pitomača)

These pearls in the continental part of Croatia, with favorable climate and amazing nature are known for their truly clean and fresh air. In these rural places you can really feel the mixture of excellent local wine, traditional delicacies, and very hospitable locals. A destination that abounds with lots of plains and hills.



### Type of beaches

Križnica, sandy beach in Pitomača on the Danube river



Travel packages



### Closest traffic connections and nearby attractions (Cernik)

By car and bus: 149 km (92 mi) from Zagreb; By train: 4 km (2.5 mi) from Nova Gradiška Railway Station;  
By plane: 144 km (89 mi) from Zagreb Airport  
To Papuk Nature Park: 44,2 km (27 mi); To Lonjsko Polje Nature Park: 68,8 km (43 mi); To Kopački rit Nature Park: 166 km (103 mi); To National park Plitvice Lakes: 244 km (151 mi); To Krka National Park: 474 km (295 mi).



### Authentic products & features

Traditional sausage cake, Cernički čuptet - a savory cake, Portugizac wine - local wine, Handmade traditional towel made only in Velika, Museum of Biblical Archaeology - the only one in Europe, Monastery more than 300 years old, Cernik castle, peppers, nettle, freshwater fish dishes.



Video of the destination



2 Hotel 3 stars  
= 54 beds



25 Apartments  
= 264 beds



**From Cernik:**

- 149 km (92 mi) to Zagreb
- 4 km (2.5 mi) to Nova Gradiška Railway Station
- 144 km (89 mi) to Zagreb Airport



Cycling - more than  
542 km (336 mi)



Hiking



Religious tourism



Trekking  
- more than  
86 km (53 mi)



Fishing



Canyoning



### CONTINENTAL CROATIA - Central Croatia (Sisak - Moslavina county)

There is a lot to say about this place, and the people here will accept you with all their hearts and soul! It is known as the biggest county in Croatia, but it is rather sparsely populated. A true place where you can find unspoiled nature and wild animals. Here is the largest wetland in both Croatia and the entire Danube basin with 5056 square km, as well as thermal water that is known for more than 3000 years for its benefits. A place where you can still find good manners in people and great hospitality!



### Type of beaches

Bathing areas along Lake Bajer, the accumulation lake Banova Jaruga and Lake Novljan, and also by the rivers: Kupa, Una, Petrinjčica, Odra and Glina.



### Authentic products & features

White wine Škrlet, grilled carp, thermal water known for its benefits more than 3000 years, old traditional wooden houses, the biggest wetland in Croatia and entire Danube basin.



### Closest traffic connections and nearby attractions (Sisak)

**By car and bus:** 58.9 km (36.59 mi) from Zagreb; **By train:** Sisak train station;  
**By plane:** 50.4 km (31.31 mi) to Zagreb Airport.  
To Lonjsko polje Nature Park: 82.4 km (51.20mi); To Papuk Nature Park: 154 km (95.69 mi); To Crikvenica: 216 km (134.21 mi);  
To Plitvice National Park: 134 km (83.26 mi)



Travel packages



Video of the destination



3 Hotels 3 stars  
= 219 beds



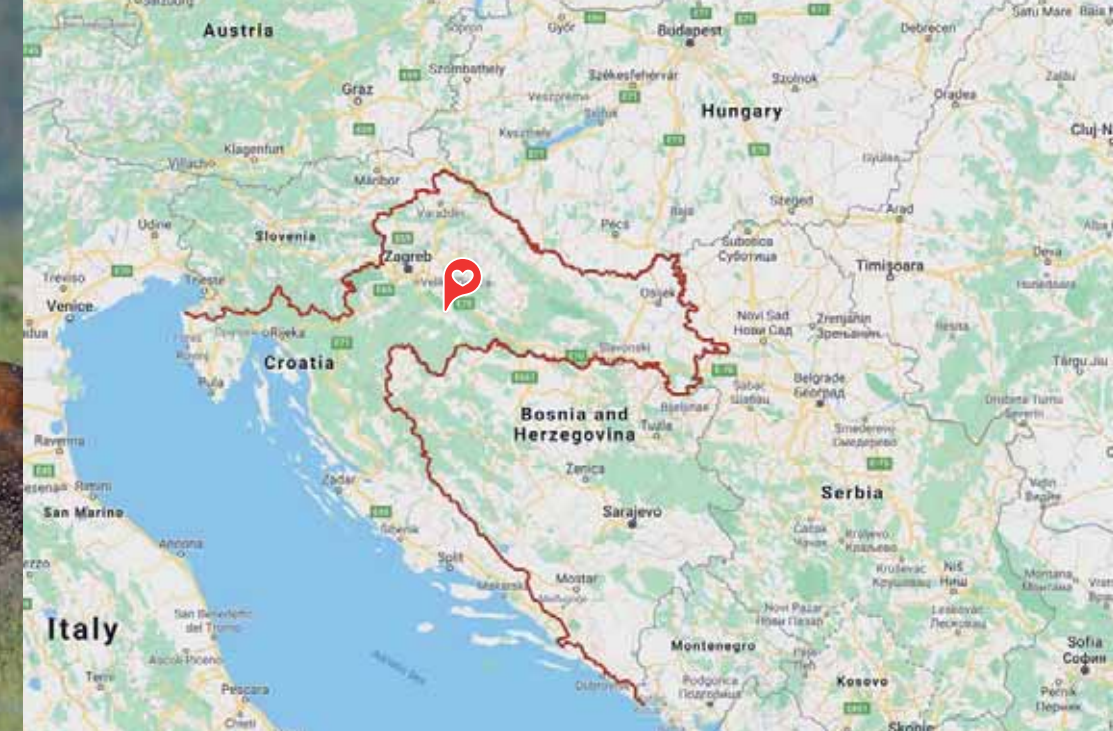
1 Hostel = 10 beds



173 Apartments  
= 1,433 beds



2 Camps  
= 51 beds



From Sisak:



58.9 km (36.59 mi) to Zagreb



Sisak Railway Station



50.4 km (31.31 mi)  
to Zagreb Airport.



Cycling - more than  
1,000 km long trails



Hiking routes that last  
1.5h-3h and leads to the  
highest peak Cepeliš  
from where you can see Zagreb



Horseback riding



Pottery



Swimming in thermal water



Wellness & spa



Fishing



Paddle boat





### CONTINENTAL CROATIA - North (Koprivnica - Križevci County)

Koprivnica - Križevci County, whose patron saint is the third Croatian Saint Marko Križevčanin, is located on fruitful soil between the Hungarian border along Drava river and the forests of Kalnik and Bilogora. Because of its natural features combined with a lot of cultural amenities and traditional values transmitted to contemporary naive art, traditional specialties, manifestations, folklore, hospitality and faith it is a year-round attractive destination for the tourists.

### Closest traffic connections and nearby attractions (Koprivnica)

**By car and bus:** 102 km (63.37 mi) from Zagreb; **By train:** 26.6 km (16.52 mi) from Đurđevac Railway Station;  
**By plane:** 96.6 km (60.02 mi) from Zagreb Airport.  
To Kopački rit Nature Park: 206 km (128 mi); To Papuk Nature Park: 143 km (88.85 mi); To Lonjsko Polje Nature Park: 123 km (76.42 mi); To National park Plitvice Lakes: 229 km (142.29 mi); To Risnjak National Park: 232 km (144.15 mi); To National park North Velebit: 289 km (179.57 mi)



### Type of beaches

Sandy beaches on Drava river.



### Authentic products & features

Bregofska pie, sweet walnut pie, podravina mazanica - traditional pie, Ivanečki vez - traditional embroidery, Pisanica - an Eastern custom (beautiful drawing on Easter eggs).



Travel packages



Video of the destination



5 Hotels 3 stars  
= 346 beds



2 Hotels 2 stars  
= 21 beds



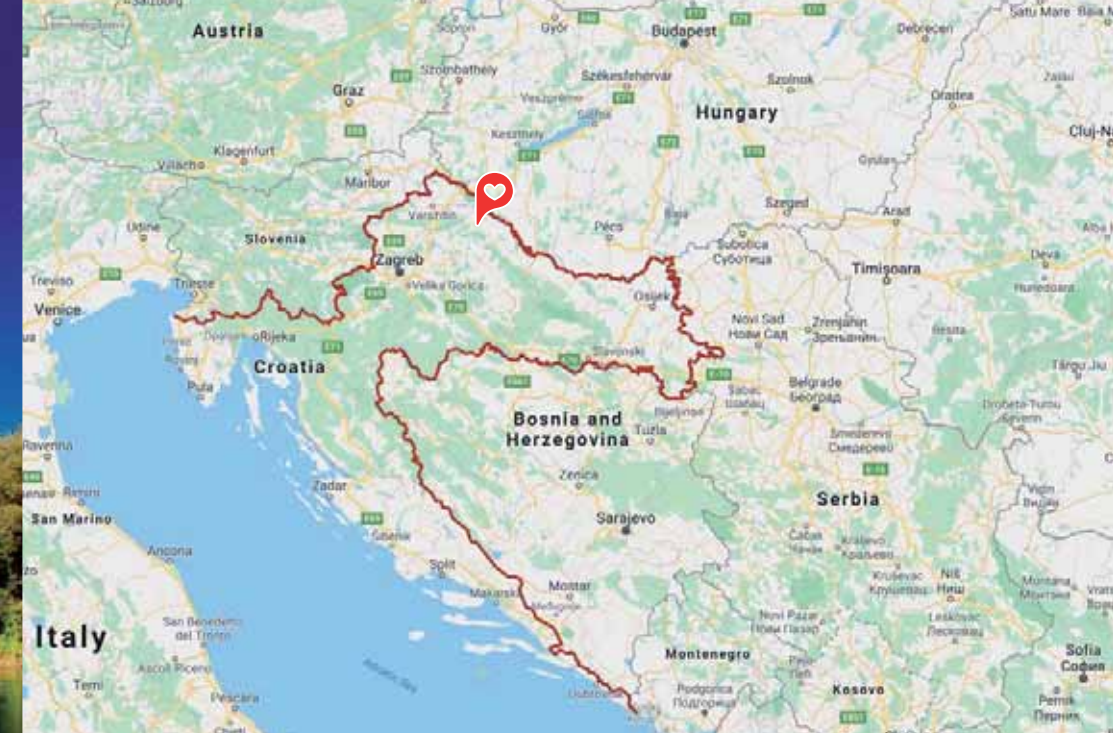
1 Hostel = 19 beds



14+ Apartments  
= 415 beds



2 Camps  
= 185 beds



From Koprivnica:



102 km (63.37 mi)  
to Zagreb



26.6 km (16.52 mi) to  
Đurđevac Railway Station



96.6 km (60.02 mi) to  
Zagreb Airport



Cycling - more than  
145km cycling routes



Horseback riding



Hiking



Alpine climbing




Rafting on Drava river



Fishing



Boat ride





### CONTINENTAL CROATIA - North (Varaždin County)

Green hills with hidden castles, fortifications and ancient sites, connected with wine and traditional roads, cycling and hiking trails, will enchant you with their diversity and offer you a unique experience. The Varaždin County is full of exceptional landscapes, valuable cultural monuments and rich gastronomic heritage making it an inexhaustible source of stories just waiting to be discovered.



### Type of beaches

Sandy beaches on Drava river, pebble beach in Aquacity - swimming lake



### Authentic products & features

Varaždinski klipić - bun, Cabbage Varaždinsko zelje, pumpkin oil, sausages horse meat sausages, Lepoglava lace, Varaždin Cemetery, Arboretum Opeka - a horticultural monument, Aquae Iasae - Roman excavation site, Vindija cave, Gaveznica - fossil volcano, Špancirfest - a 10 day street festival in August, Varaždin Baroque Evenings - classical music festival held annually in the city of Varaždin.



### Closest traffic connections and nearby attractions (Varaždin)

**By car and bus:** 85 km (52.8 mi) from Zagreb; **By train:** from Varaždin rail station; **By plane:** 81 km (50.3 mi) from Zagreb Airport. To Kopački Rit Nautre Park 360 km ( 223.6 mi); To Papuk Nature Park 197 km (122.4 mi) ; To Lonja Field Nature Park 180 km (11.8 mi); To National Park Plitvice Lakes: 213 km (132.3 mi); To Risnjak National Park 217 km (134.8 mi); To National Park North Velebit 272 km (169 mi ); To Krka National Park 411 km (255.3 mi)



Video of the destination



Travel packages





2 Hotels 4 stars  
= 291 beds



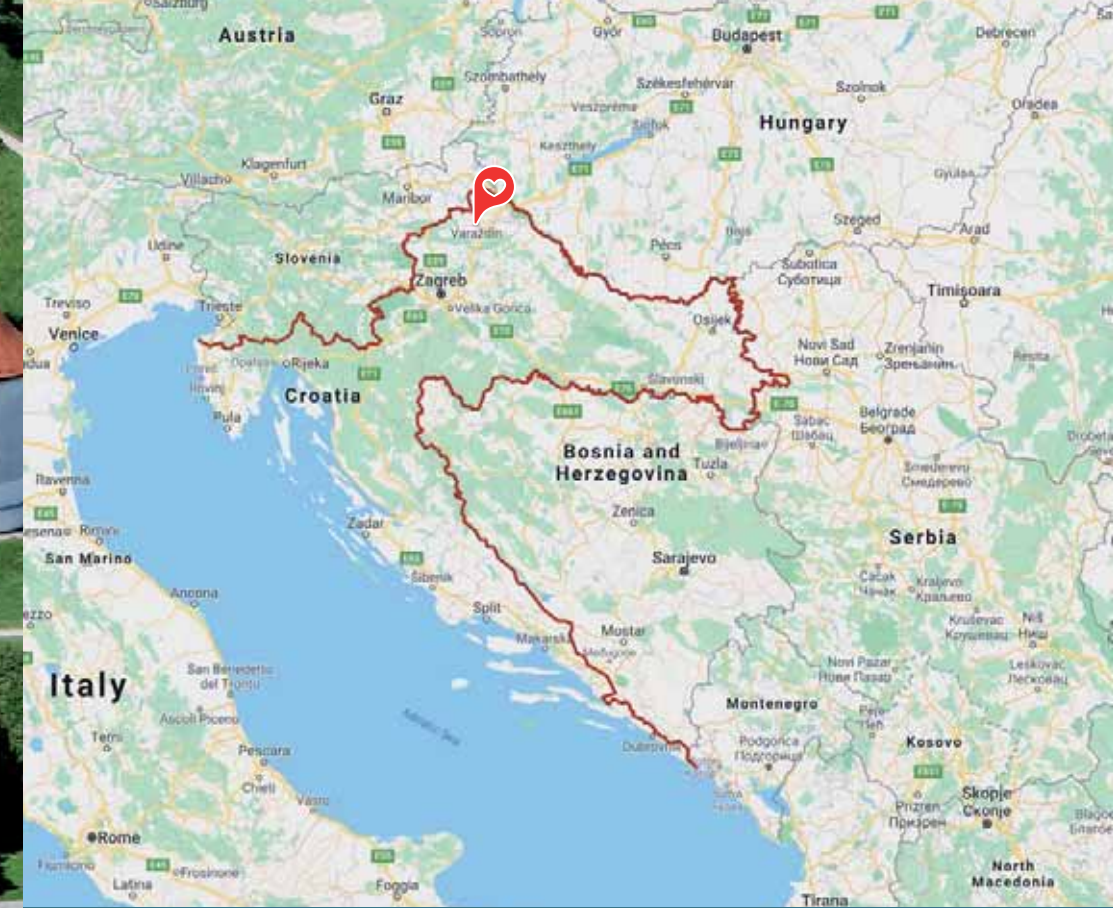
8 Hotels 3 stars  
= 515 beds



6 Hostels = 965 beds



145 Apartments  
and villas  
= 598 beds



**From Varaždin:**

- 85 km (52.8 mi) to Zagreb
- 120 km (74.5 mi) to Zagreb Railway Station
- 81 km (50.3 mi) to Zagreb Airport



- More than 400 km (248 mi) of routes including EuroVelo 9 and EuroVelo 13
- Hiking
- Rafting
- Paragliding
- Wellness & spa
- Hunting
- Fishing





### CONTINENTAL CROATIA - West - Zagorje (Tuhelj, Klanjec, Veliko Trgovišće, Brdovec, Marija Gorica, Dubravica)

Zagorje, the land behind the hills. A place where you can still find old traditions, customs, and traditional specialties, full of wonderful sceneries, castles, and a wellness oases. Everything here is just like a fairytale - forests, castles, estates, museums, hot springs, churches, vineyards, delicious local food, hospitable people, stories, legends... A magical story in a little place connected by excellent bike and horse trails through grasslands and wooded areas.

#### Closest traffic connections and nearby attractions (Tuhelj)

By car and bus: 63.1 km (37.96 mi) from Zagreb; By train: 51 km (31.68 mi) from Zagreb;  
By plane: 66.1 km (41.07 mi) from Zagreb Airport.  
To National Park Plitvice Lakes: 166 km (103.14 mi); To National Park Risnjak: 169 km (105 mi);  
To Nature Park Lonjsko Polje: 174 km (108.11 mi).



Travel packages



#### Authentic products & features

Štrukli - a traditional Croatian dish, served mostly in this part, authentic local wines, hot spring, healing mud - second most healing in Europe, a sarcophagus of the family Erdody from the 17th century. Homemade dairy products, pumpkin oil, lavender products.



Video of the destination



1 Hotel 4 stars  
= 492 beds



3 Hotels 3 stars  
= 46 beds



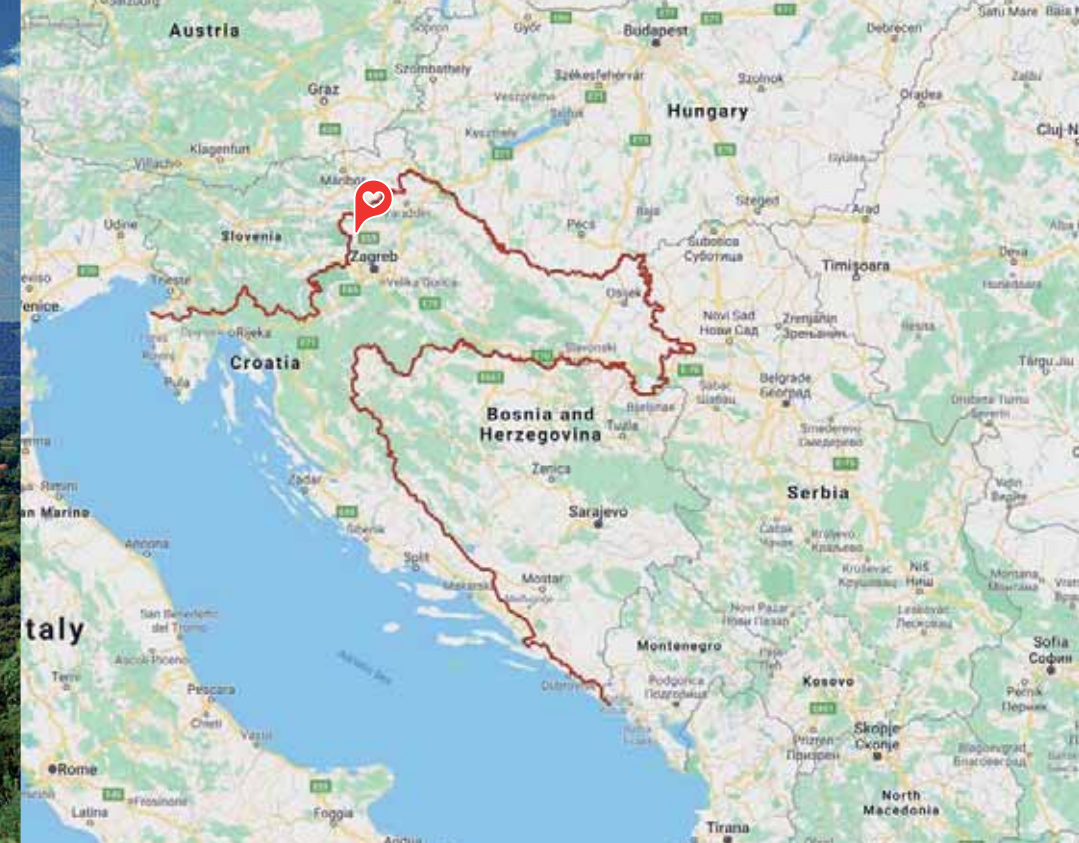
1 Hostel = 22 beds



57 Apartments  
= 215 beds



2 Camp  
= 86 beds



From Tuhelj:



63.1 km (37.96 mi)  
to Zagreb



51 km (31.68 mi)  
to Zagreb Railway Station



66.1 km (41.07 mi)  
to Zagreb Airport



Cycling - more than  
210 km of routes



Hiking on more than  
77 km long routes



Horseback riding -  
more than 60 km  
of routes



Beach volleyball



Old crafts workshops



Wellness & spa



Hot air  
balloon flying



Fishing



Swimming at  
a water source



**CONTINENTAL CROATIA - Karlovac county  
(Ogulin, Josipdol, Duga Resa, Netretić, Generalski stol, Barilović, Bosiljevo)**

Ogulin, is a homeland of fairytales. It has always attached great importance to the preservation of its intangible heritage. Many motifs from local stories and legends have found their place in the names of civic associations, songs, and events. The territory of "Četiri rijeke" represents beautiful nature, four rivers, excellent food, a handful of cultural and historical sights, events, and friendly hosts will make your vacation unforgettable. A destination that delights all of your senses. You will fall in love with Josipdol if you are passionate about hunting, enjoy natural beauty and if you are curious about revealing the secrets from the past.



**Type of beaches**

Sandy beaches, grassy areas and waterfalls at several locations on the rivers Kupa, Korana, Mrežnica and Dobra.



**Authentic products & features**

Ogulinska masnica - a traditional pie, sour cabbage, Craft beer - Mrežnica



**Closest traffic connections and nearby attractions (Ogulin)**

By car and bus: 107 km (66.5 mi) to Zagreb; By train: Ogulin train station; By plane: 208 km (70.8 mi) to Zagreb Airport  
To National Park Plitvice Lakes: 52,2 km (32.3 mi); To National Park Northern Velebit: 95,4 km (59.2 mi)



Travel packages



Video of the destination



1 Hotels 4 stars  
= 36 beds



4 Hotels 3 stars  
= 205 beds



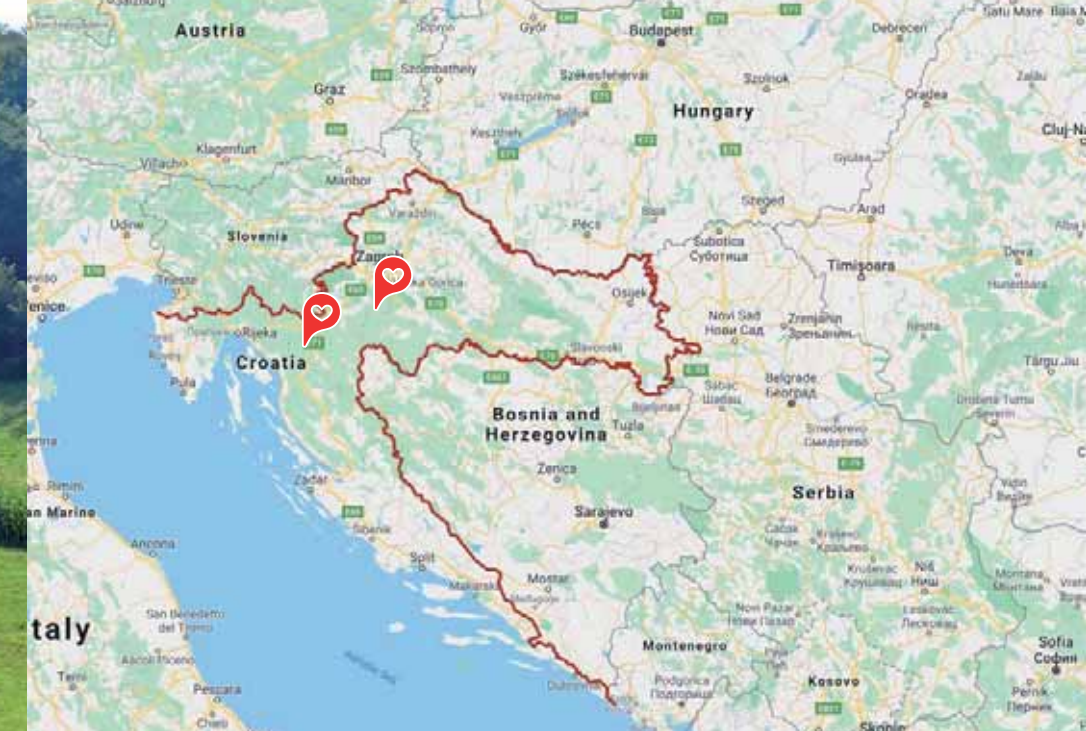
1 Hostel = 31 beds



199 Apartments and  
vacation houses  
= 1,063 beds



1 Camp  
= 78 beds



From Ogulin:



107 km (66.5 mi) to Zagreb



Ogulin Railway Station



208 km (70.8 mi)  
to Zagreb Airport.



Cycling - more than  
200km of routes



Hiking



Horseback riding




Rafting



Fishing



Hunting





### CONTINENTAL CROATIA - Gorski kotar (NP Risnjak, Delnice, Mrkopalj, Brod Moravice, Čabar, Fužine, Lokve, Ravna Gora, Skrad, Vrbovsko)

Gorski kotar is a green oasis in which the harmonious coexistence between mankind and nature can be noticed at every step. Clear lakes, sunny meadows, numerous springs, streams and rivers, beautiful hills and mountains make Gorski kotar an ideal destination for forest excursions. Indulge yourself and discover the glorious beauty of "The Green Heart of Croatia".

#### Closest traffic connections and nearby attractions (Delnice)

**By car and bus:** 123 km (76.4 mi) from Zagreb; **By train:** from Zagreb rail station  
**By plane:** 132 km (82 mi) from Zagreb Airport, 42.5 km (26.4 mi) to Rijeka Airport (on Island Krk)  
To Risnjak National Park 14 km (8.6 mi); To National Park Plitvice Lakes: 111 km (69 mi); To National Park North Velebit 120 km (74.5 mi); To Krka National Park 292 km (181.4 mi).



#### Type of beaches

Bathing areas on the lake Lokve, in precisely defined and marked locations on the lakes Bajer and Lepenica, wild beaches in the Kupa Valley near Delnice.

#### Authentic products & features

Fried frog legs, trout, wild game dishes, mushrooms, fried elderberry, cabbage rolls, homemade cow cheese, sauerkraut, Goranski nadjev - traditional bread made for Easter, processed products and desserts made from berry fruits, potato cake, goranska povitica - leavened dough filled with walnuts or apples, natural remedies, honey and mead. Crnoluški pesnik - a traditional carnival, Lake Lokve, Vrelo Cave, Lokvarka Cave, Zrinsko-Frankopanski Castle, Stara Sušica Castle, Bjelolasica Mountain.



Travel packages



Video of the destination



1 Hotel 4 stars  
= 50 beds



2 Hotels 3 stars  
= 57 beds



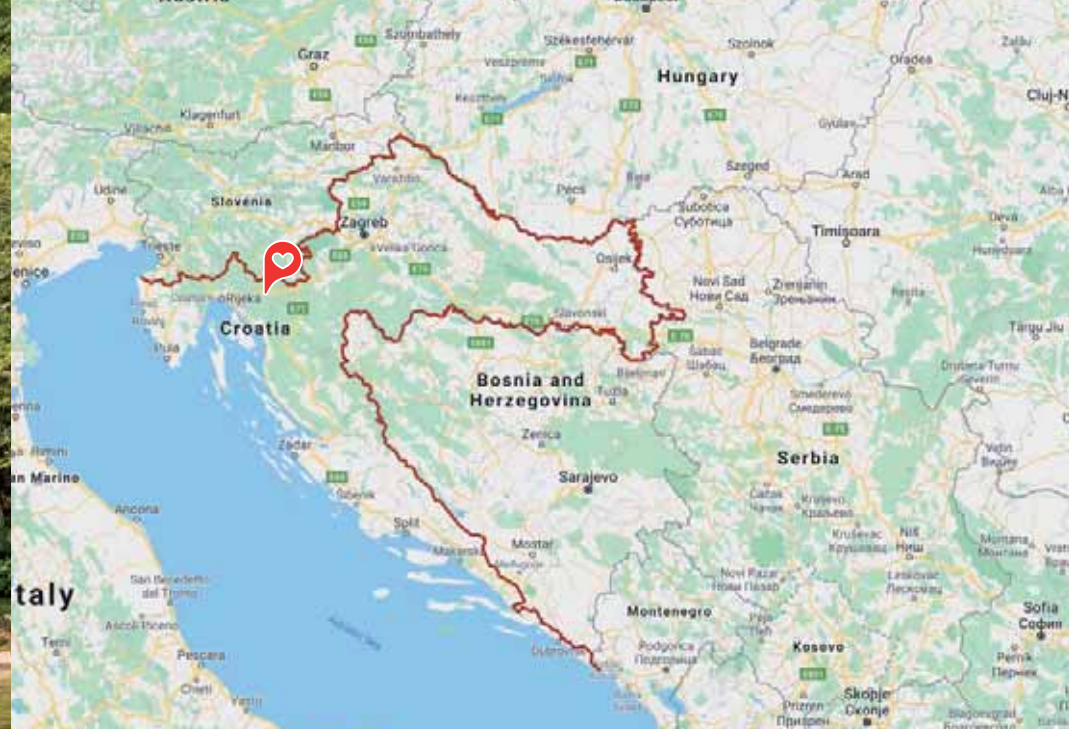
4 Hostels = 164 beds



200+ Apartments and  
vacation houses  
= 2,110 beds



9 Mountain Cabins  
= 368 beds  
3 Robinson's Accommodation  
= 63 beds



From Delnice:




123 km (76.4 mi)  
to Zagreb



170 km (105.6 mi)  
to Zagreb Railway Station,  
50 km (31 mi) to Rijeka  
Railway Station



42.5 km (26.4 mi)  
to Rijeka Airport  
(on Island Krk)



Cycling - more than  
1.120 km



Horseback riding



Hiking



Trekking



Kayaking & Canoe



Zip line



Rafting



Skiing



Fishing



Hunting





### Lika - Senj County

Lika-Senj, a mosaic landscape with a variety of natural and cultural-historical contents as a result of the influence of the Mediterranean on one side, and continental part on the other. Almost 60% of all national and natural parks in Croatia can be found in this county. The most famous inventor, electrical engineer, mechanical engineer, and futurist Nikola Tesla was born here in Smiljan, close to Gospić.



### Type of beaches

Pebble, Sandy beaches.  
• Beaches for people with disabilities, nude beaches, pet-friendly beaches.



### Closest traffic connections and nearby attractions (Gospić)

**By car and bus:** 202 km from Zagreb, 99 km from Zadar; **By train:** 13 km from Perušić; **By plane:** 208 km from Zagreb Airport, 105 km from Zadar Airport, 139 km Rijeka Airport.  
To National Park Plitvice Lakes: 47,2 km; To National Park Paklenica: 78,6 km; To National Park Northern Velebit: 81,3 km; To National Park Kornati: +121 km



### Authentic products & features

Škripavac cheese, Grabovača - cave park, Cerovačke caves, Kuterevo - a bear sanctuary.



Travel packages



Video of the destination





12 Hotels 4 stars  
= 755 beds



8 Hotels 3 stars  
= 1,375 beds



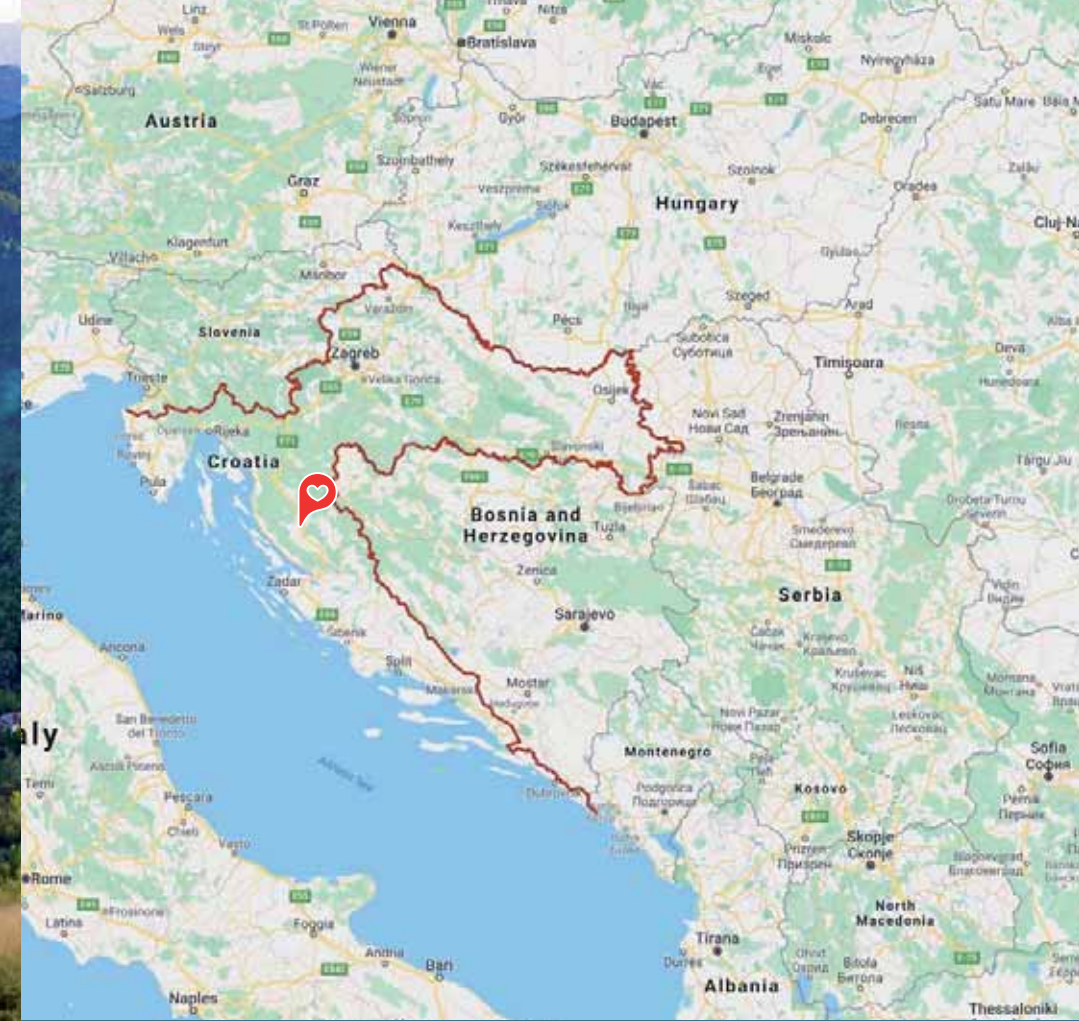
12 Hostels  
= 776 beds



9,223 Apartments  
= 48,734 beds



20 Camps  
= 8,682 beds



From Gospić:



202 km to Zagreb  
99 km to Zadar



13 km to Perušić  
Railway Station



208 km to Zagreb Airport  
105 km to Zadar Airport  
139 km to Rijeka Airport



Cycling - more than  
different 12 routes



Hiking and trekking  
on more than 4 marked routes



Caving



Abseiling



Jeep safari



Skiing



Old crafts workshops




Paintball



Swimming



Fishing







## ISTRIA (Labin, Rabac, Poreč, Bale, Rovinj)



The heart-shaped peninsula reaching deep into the clear blue waters of the Adriatic Sea is a hidden garden of beauty that opens the door to the sunny and warm Mediterranean. The view is splendid: white-topped mountains, lush wheat fields, plateaux, valleys, vineyards and olive groves on hillsides, and, finally the sea. A truly magical place where hills merge with the magnificently crystal blue Adriatic sea. Place full of rich historical, architectonic and ore mining heritage, and on the other side with beautiful vineyards and olive gardens.

### Closest traffic connections and nearby attractions (Poreč)

**By car and bus:** 251 km (156 mi) from Zagreb; 247 km (153 mi) from Venice; **By train:** 51,8 km (32 mi) from Pula Railway Station; **By plane:** 56,4 km (35 mi) from Pula Airport.  
To Brijuni National Park: 46,6 km (28 mi) (excursion from Fažana); To Učka Nature Park: 68,3 km (42 mi); To Risnjak National Park: 144 km (89 mi); To National park Plitvice Lakes: 215 km (133 mi); To Velebit Nature Park: 185 km (115 mi).



Travel packages

### Type of beaches

Rocky, pebble, concrete and sandy beaches.



### Authentic products & features

Istrian maneštra- a famous vegetable stew, "Krafi" dough- ravioli filled with two types of cheese, goulash with homemade gnocchi, Istrian truffles, authentic local wines, Istrian prosciutto, "Rovinjki Pelinkovac" - liqueur .



Video of the destination

★★★★★



5 Hotels 5 stars  
= 1,884 beds

★★★★



37 Hotels 4 stars  
= 8,212 beds

★★★



20 Hotels 3 stars  
= 3,316 beds



3 Hostels = 147 beds



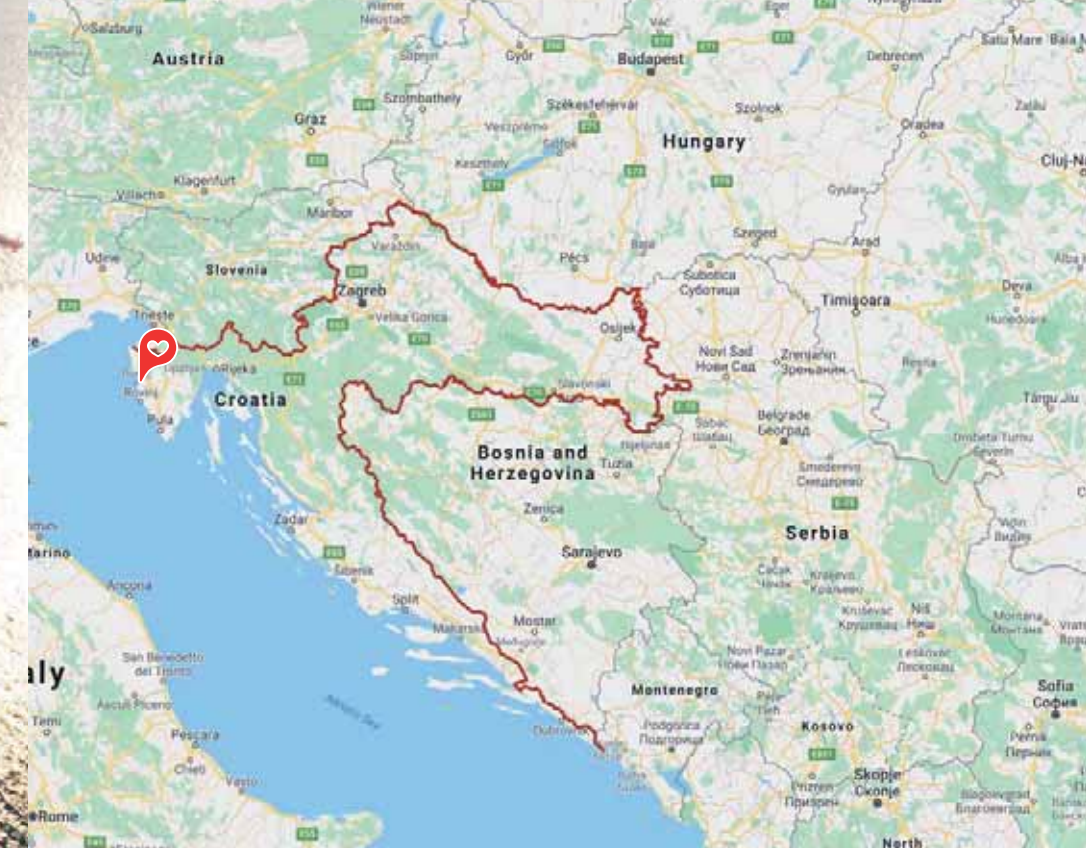
6,197 Apartments  
= 23,456 beds



14 Camps  
= 24,018 beds



4 Marinas  
= 376 berths



From Poreč:



251 km (156 mi) to Zagreb  
247 km (153 mi) to Venice



51,8 km (32 mi) to  
Pula Railway Station



56,4 km (35 mi)  
to Pula Airport



Sailing



Windsurfing



Diving



Paddle-boat



Swimming



Trekking & hiking  
- 6 routes, more than  
132.3 km (82 mi)



Cycling - 22 routes,  
more than 674 km (418 mi)



Quad



Horseback riding



Truffle hunting





### OPATIJA RIVIERA AND HINTERLAND (Opatija, Kastav, Matulji, Mošćenička Draga, Lovran, Ičići)

The riviera with lots of contrasts and attractions, along with the longest tradition in tourism, is situated between the beautiful mountain Učka and the beautifully blue Kvarner bay. The old town of Opatija as a unique imperial holiday and health resort has been a center of wellness and every kind of relaxation for many years now.



### Type of beaches

Pebble, concrete and sandy beaches.  
• Beaches for people with disabilities, nude beaches, pet-friendly beaches.



### Authentic products & features

Kvarner shrimp, Asparagus, numerous festivals honoring delicious delicacies and quality food, Belica - a famous local wine, chestnuts and cherries.



Travel packages



### Closest traffic connections and nearby attractions

**By car and bus:** 174 km (108 mi) to Zagreb; **By train:** 13.5 km (8.4 mi) from Rijeka Railway Station;  
**By plane:** 39.8 km (25 mi) from Krk Airport.  
Učka Nature Park 32.5 km (20 mi); To Risnjak National Park 69.1 km (43 mi), Brijuni National Park 85.2 km (53 mi); To North Velebit National Park 108 km (67 mi); Velebit Nature Park 168 km (104 mi).



Video of the destination

★★★★★



7 Hotels 5 stars  
= 922 beds

★★★★☆



28 Hotels 4 stars  
& 3 stars Pensions  
= 4,702+ beds

★★★☆☆



12 Hotels 3 stars  
= 922 beds

★★☆☆☆



4 Pensions = 122 beds

★★☆☆☆



2 Hostels = 454 beds

★★★★★



3,974 Apartments  
= 11,667 beds

★★★★★

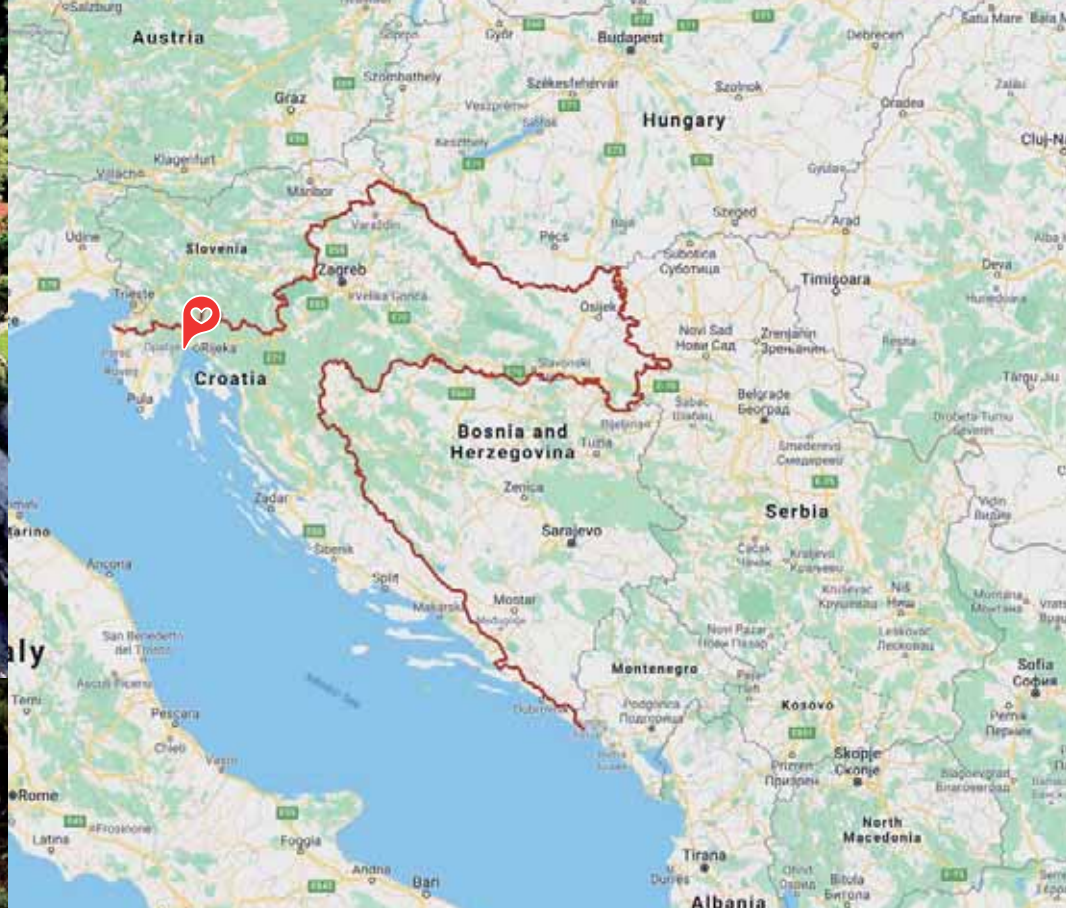


6 Camps  
= 1,968 beds

★★★★★



2 Marinas  
= 601 berths



**From Opatija:**

To Zagreb 174 km (108 mi)

13.5 km (8.4 mi) to Rijeka Railway Station

39.5 km (24.5 mi) to Rijeka Airport.



Sailing



Windsurfing



Diving



Paragliding



Rafting



Swimming



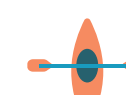
Canyoning



Paddle boat



Cycling - more than 450 km  
(280 mi) of routes



Canoe/kayak safari



Nordic walking,  
free climbing



Trekking & hiking  
around 100 km



Wellness & spa



Fishing



### **CRIKVENICA - VINODOL RIVIERA (Crikvenica, Novi vinodolski, District of Vinodol)**

The Crikvenica Riviera is known as a place full of love and health which has over 140 years of tradition in tourism, and Vinodol Riviera is a combination of extraordinary historical and cultural heritage and beautiful nature. This region combines natural and historic attractions in a unique way. Regional hotspots are Crikvenica and Novi Vinodolski, both being popular tourist destinations with a long tradition as excellent destinations for travelers seeking active holidays.



### **Type of beaches**

Pebble beaches, Concrete beaches, Rocky beaches, Sandy beaches  
• Beaches for people with disabilities, nude beaches, pet-friendly beaches.



### **Authentic products & features**

Ribirski prisnac- traditional pie, figs, local wines, honey products, bluefish, Crkveniške rupice - local fish dish, Batuda - local dish, Frankopan cake, Žlahtina wine, Belvederes - the eyes of the District of Vinodol.



### **Closest traffic connections and nearby attractions (Crikvenica)**

**By car and bus:** 168 km (104 mi) from Zagreb; **By train:** 36.4 km (23 mi) from Rijeka Railway Station; **By plane:** 19.3 km (12 mi) from Krk Airport.  
Risnjak National Park 48.2 km (30 mi); Učka Nature Park 55.5 km (34 mi); Northern Velebit National Park 62.5 km (39 mi); Plitvice Lakes National Park 94.7 km (59 mi); Velebit Nature Park 65 km (40 mi).



Travel packages



Video of the destination



★★★★★



3 Hotels 5 stars  
= 663 beds

★★★★



15 Hotels 4 stars  
= 2,547 beds

★★★



8 Hotels 3 stars  
= 1,024 beds



1 Pensions  
= 10 beds



2 Hostels  
= 1,010 beds



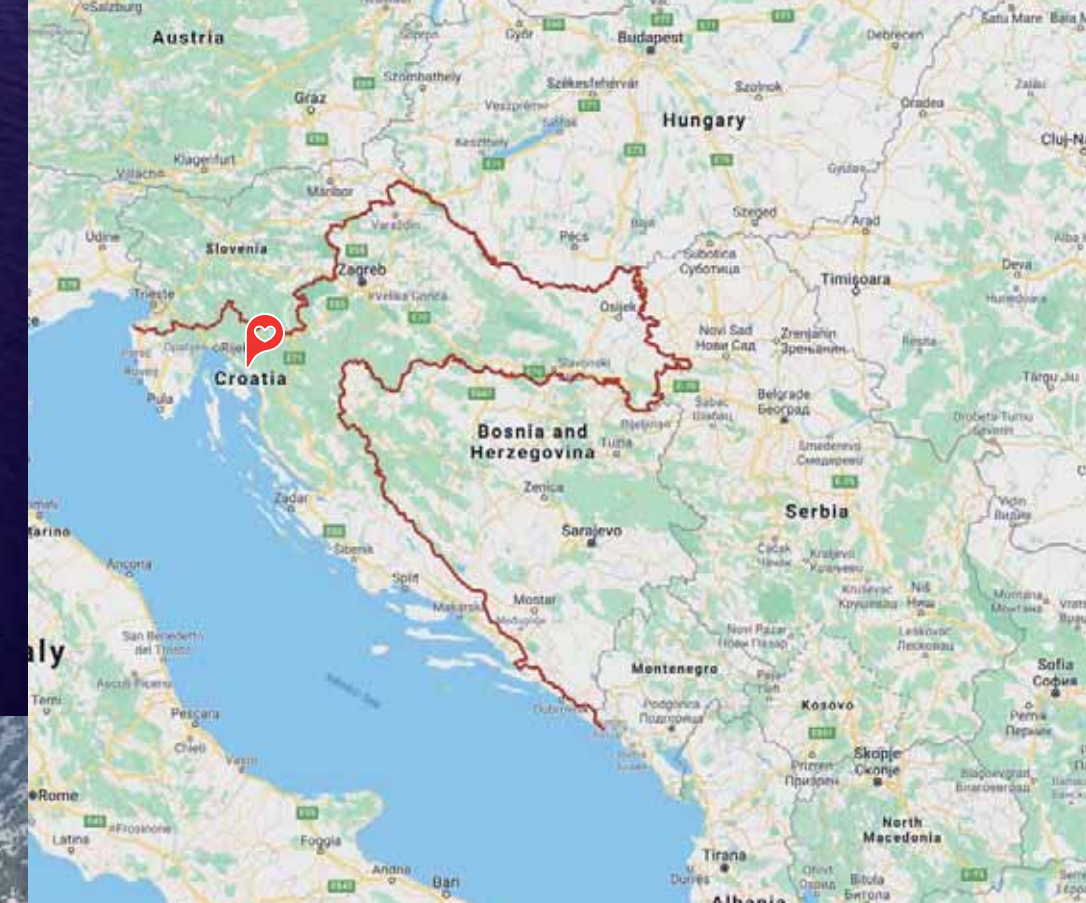
Apartments  
= 18,762 beds



18 Camps  
= 10,222 beds



3 Marina  
= 584 berths



From Crikvenica:

To Zagreb 168 km (104 mi)

36,4 km (23 mi) to Rijeka Railway Station

19,3 km (12 mi) to Krk Airport.



Windsurfing



Swimming



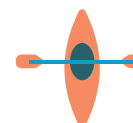
Rafting



Paragliding



Paddle boat



Canoe/kayak safari



Cycling - more than 300 km



Trekking - more than 200 km



Nordic walking



Adrenaline park



Wellness & spa



Diving



Fishing



### KRK ISLAND (Krk, Punat, Dobrinj, Vrbnik, Omišalj, Njivice)

The biggest and greenest, northernmost island in Croatia and most accessible island on the Adriatic because of its famous Krk bridge. Its marina is one of the largest and most sheltered marinas on the Adriatic (Marina Punat). Its an island rich in history and culture, with a variety of beaches, a place where you can taste different types of local products and wines. Place where you can find medicinal mud that will help you in treating skin diseases, a place characterized by narrow streets. It is actually the most diverse island of the Adriatic that you can find.



### Closest traffic connections and nearby attractions

**By car and bus:** 184 km (114 mi) from Zagreb; **By train:** 52,8 km (33 mi) from Rijeka Railway Station; **By plane:** Rijeka Airport (on Island Krk).  
To Risnjak National Park 64,7 km (40 mi); To Učka Nature Park 72 km (45 mi); To Northern Velebit National Park 104 km (65 mi); To Plitvice Lakes National Park 136 km (84 mi); Velebit Nature Park 107 km (66 mi).



### Type of beaches

Pebble, rocky and sandy beaches, coves  
• Beaches for people with disabilities, nude beaches, pet - friendly beaches.



### Authentic products & features

A rich offer of traditional goulash stews, Presnac - pie with cheese, sour cabbage soup, prosciutto, lamb, olive oil, sheep cheese, Kroštule - sweet crisp pastry, white wine - Vrbnička žlahtina, Šurlice - homemade noodles.  
Biserujka Cave - an underground cave with stalactites and stalagmites.



Travel packages



Video of the destination

☆☆☆☆☆



1 Hotel 5 stars  
= 100+ beds

☆☆☆☆



11 Hotels 4 stars  
= 987+ beds

☆☆☆



12 Hotels 3 stars  
= 6,362+ beds



5 Hostels  
= 572+ beds



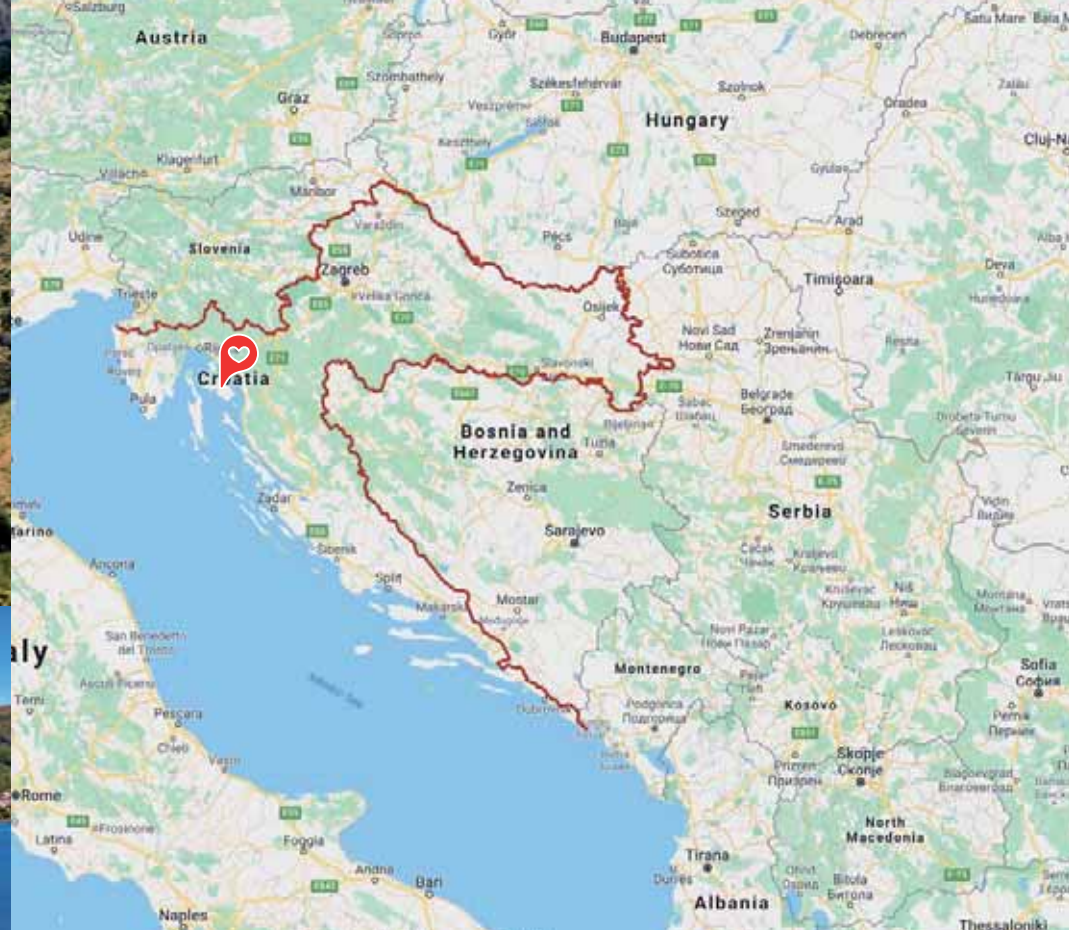
6,743 Apartments  
= 22,682+ beds



19 Camps  
= 13,120 beds



1 Marina  
= 1,350 berths



From Krk:

- 184 km (114 mi) to Zagreb
- 52,8 km (33 mi) to Rijeka Railway Station
- Rijeka Airport (on Island Krk)



Sailing



Jet ski



Windsurfing



Water skiing /  
Wakeboard



Diving



Parasailing



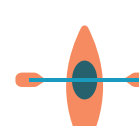
Swimming



Trekking - more than  
300 km (186 mi)



Cycling - more than  
300 km (186 mi) of routes



Kayak



Horseback riding



Quad



### ISLANDS CRES AND LOŠINJ

The Cres-Lošinj archipelago, situated in the Kvarner Gulf in Croatia, is the largest archipelago in the Adriatic Sea. Cres is the perfect botanical garden with indigenous plants, unexplored natural bays and beaches and crystal-clear sea. Lošinj is also known as the Island of Vitality because of high sea aerosols. It's the magical blend of health, gastronomy, culture and fragrances that turns 1 visit into 1000 words.



### Type of beaches

Gravel, rocky & sandy beaches, pet-friendly beaches, beaches for people with disabilities.



Travel packages



### Closest traffic connections and nearby attractions (Cres)

**By car and bus:** 225 km (139.8 mi) to Zagreb; **By train:** 71 km (44.1 mi) to Rijeka Railway Station; **By plane:** 48.4 km (30 mi) from Rijeka Airport (on Island Krk).  
 To Učka Nature Park: 75.2 km (46.7 mi); To Risnjak National Park: 120 km (75.5 mi); To Northern Velebit National Park: 136 km (84.5 mi); To Plitvice Lakes National Park: 159 km (98.7 mi); To Velebit Nature Park: 129 km (80 mi).



### Authentic products & features

Apoxyomenos antique cuisines (everything in moderation!), myrtle, golden immortelle oil, Fragrant Lošinj Candy, lamb dishes, olioto - cake cooked in sheep's stomach, extra-virgin olive oil, cake of Cres captions. Apoxyomenos souvenirs, sheep wool items, Tramontana woodcraft, natural cosmetics from wild medical herbs, Aquapark Čikat, Theme viewpoint Providenca.



Video of the destination

★★★★★



2 Hotel 5 stars  
= 544 beds

★★★★



7 Hotels 4 stars  
= 2,084 beds

★★★



4 Hotels 3 stars  
= 513 beds



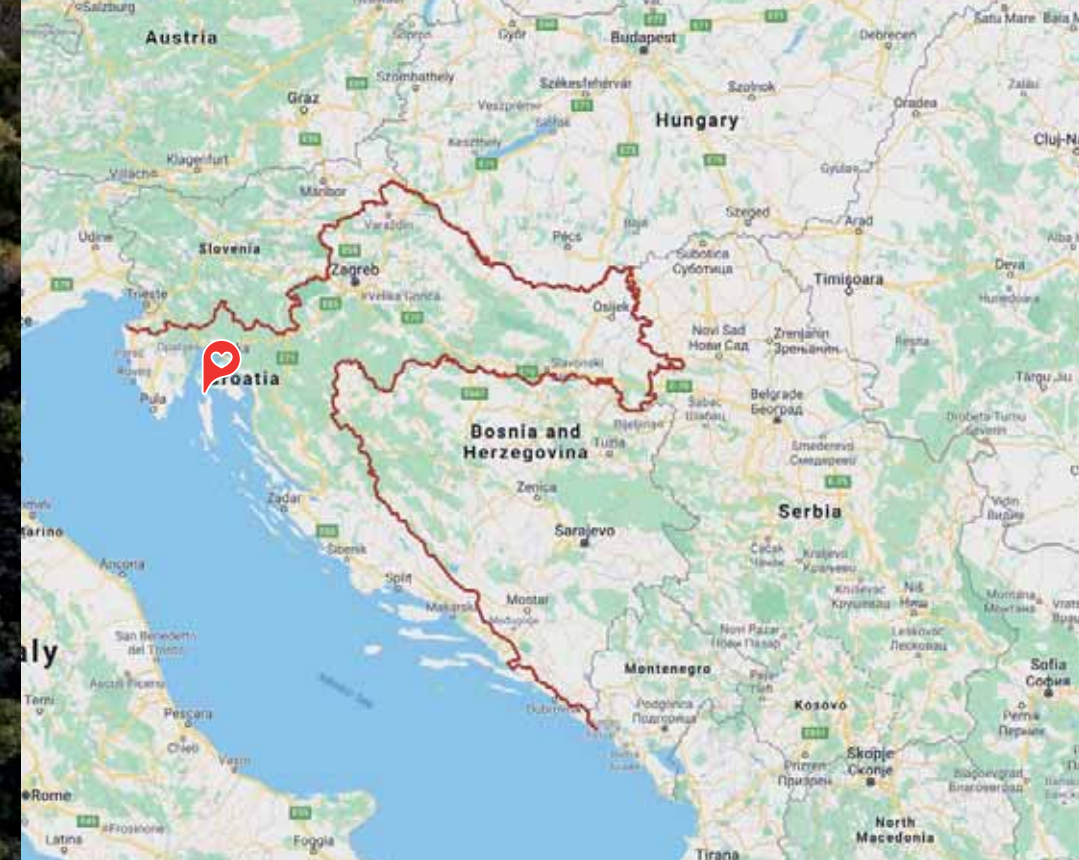
3 Hostels  
= 241 beds



2,005 Apartments  
= 8,994 beds



11 Camps  
= 15,294 beds



From Cres:



To Zagreb 225 km (139.8 mi)



71 km (44.1 mi)  
to Rijeka Railway Station



48.4 km (30 mi)  
to Rijeka Airport  
(on island Krk)



Sailing



Cycling



Diving



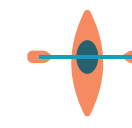
Swimming



Paragliding



Paddle boat / Surfing



Canoe / Kayak



Trekking & hiking



Zip line



Fishing / Hunting



Wellness & spa



Dolphin watching



### RAB ISLAND (Lopar)

Rab is known as the happy island. It offers a lot of different outdoor activities and beautiful natural heritage as well as a rich gastronomy offer. It is the sandiest island on the Croatian coast with 22 sandy beaches. It consists of plenty of unique sandy beaches within Paradise Beach which was pronounced as one of the 100 most beautiful beaches in the world, by CNN in 2013.



### Type of beaches

Sandy and rocky beaches  
• Beaches for people with disabilities, nude beaches, pet - friendly beaches.



### Authentic products & features

Dried octopus with eggs, cuttlefish goulash with pasta, fritule - mini donuts, honey from common sage and everlasting flowers, Rabska Cake - a traditional cake with more than 800 y.o. original recipe. Lopar Carnival - more than 100 years of tradition, Lopar folklore - traditional dance Tanac and Polka followed by the traditional music instrument 'Miha', unique manifestations such as Lopar nights - Back to the roots, etc.



### Closest traffic connections and nearby attractions (Lopar)

By car and bus: 220 km (137 mi) from Zagreb; By train: 84,2 km (52 mi) to Rijeka Railway Station; By plane: 144 km (89 mi) from Zadar Airport; 70 km (43 mi) from Rijeka Airport.  
To Northern Velebit National Park: 34,2 km (21 mi); Paklenica National Park: 95,4 km (59 mi); to Plitvice Lakes National Park: 117 km (73 mi); Velebit Nature Park: 67,5 km (42 mi); Vransko Lake Nature Park: 156 km (97 mi).



Travel packages



Video of the destination



2 Hotels 3 stars  
= 964 beds



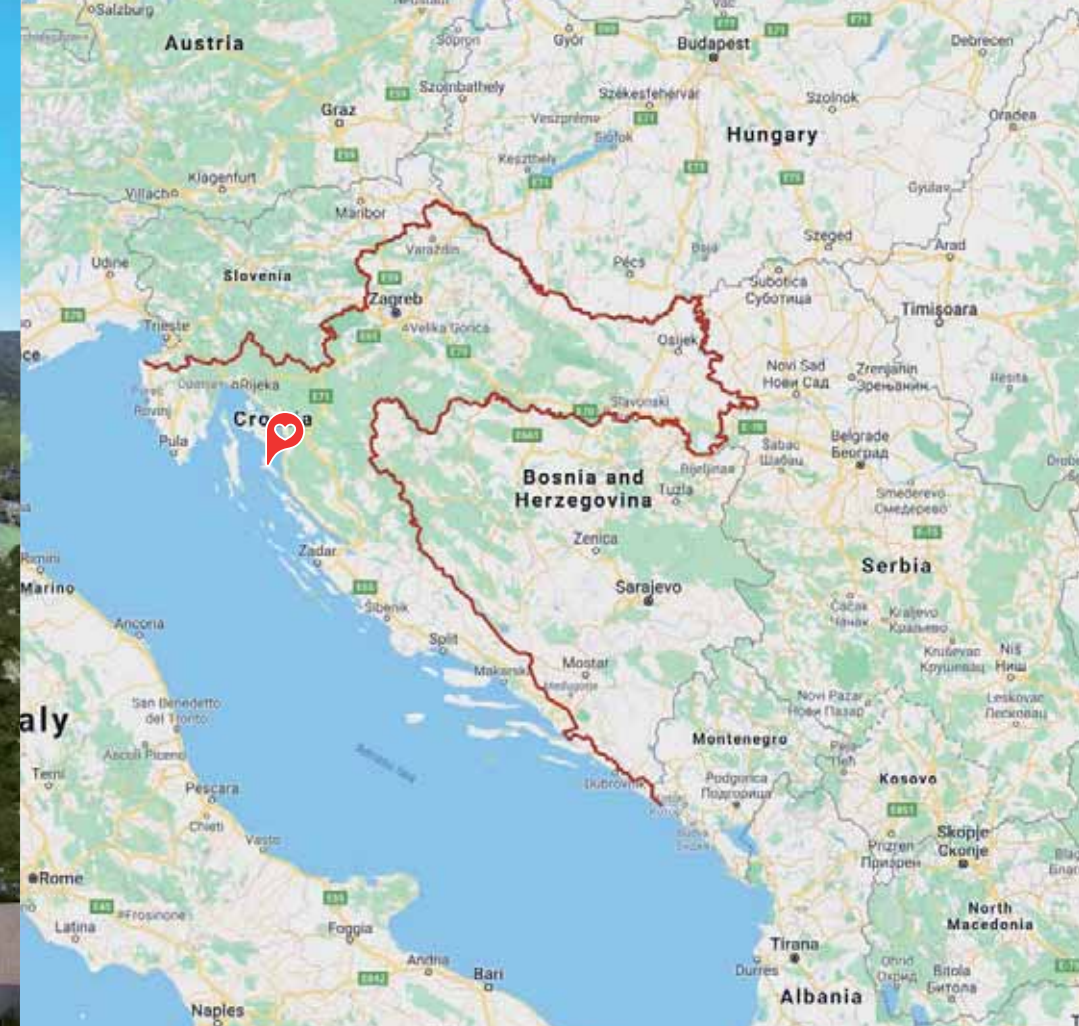
774 Apartments  
= 6,158 beds



2 Camps  
= 3,610 beds





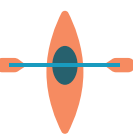








1 Marina  
= 142 berths



**From Lopar:**

 220 km (137 mi) to Zagreb	 79,2 km (49.21 mi) to Rijeka Railway Station	 70 km (43 mi) to Rijeka Airport 144 km (89 mi) to Zadar Airport,
---	--	---

 Sailing, glass boat, semi-submarine	 Cycling - 157 km (97.5 mi) of routes
 Jet ski	 Diving
 Kayak	 Beach volleyball
 Paddle boat	 Mini-golf
 Geopark (around 50 geo points marked, free tourist guiding every Thursday)	 Trekking - 157 km (97.5 mi) long routes



### **PAG ISLAND (Novalja, Pag, Povljana, Kolan, Stara Novalja)**

It is the fifth -largest island of the Croatian coast and the one with the longest coastline. An area of wild olives, due to its special characteristics, it was protected and proclaimed a botanical preserve in 1963. With beautiful nature, almost deserted landscapes and delicious local food it is also a destination recognized for its cultural and entertainment facilities, open to new trends and ideas. Rhythms of famous DJs on the beautiful natural beach Zrće spread good vibes and positive energy.



### **Closest traffic connections and nearby attractions (Pag)**

**By car and bus:** 306 km (190 mi) from Zagreb; **By train:** 53.2 km (33 mi) from Zadar train station; **By plane:** 60.3 km (37 mi) to Zadar Airport.  
To North Velebit National Park: 66.2 km (41 mi); To Paklenica National Park: 61.1 km (38 mi); To Krka National Park: 109 km (68 mi); To Velebit Nature Park: 88.5 km (55 mi); To Vransko Jezero Nature Park: 84 km (52 mi); To Telašćica Nature Park: 79.5 km (50 mi).



### **Type of beaches**

Pebble, sandy, rocky, concrete, coves  
• Beaches for people with disabilities, nude beaches, pet - friendly beaches.



### **Authentic products & features**

Pag salt, Pag cheese - most respected sheep's cheese in Croatia, Pag lamb, 'Travarica' - grass rakia, Pag Summer & Winter Carnival - oldest carnival in Croatia, Pag's unique folk costume, Paško Kolo - a traditional dance, Pag lace, music festivals on Zrće - one of the most famous party destinations in Europe.



Travel packages



Video of the destination





12 Hotels 4 stars  
= 1,359 beds



8 Hotels 3 stars  
= 879 beds



1 Hostels  
= 28 beds



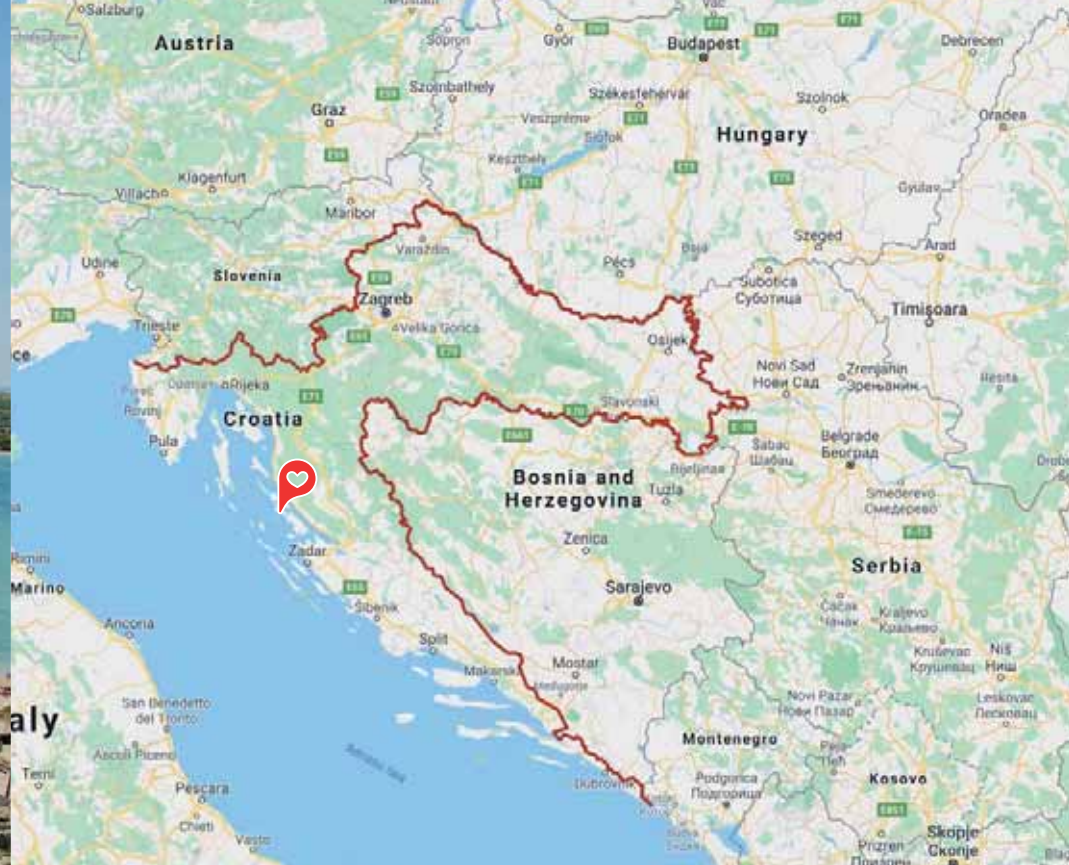
477 Apartments  
= 32,662+ beds



15 Camps  
= 11,136 beds



1 Marina  
= 200 berths



From Pag:



306 km (190 mi) to Zagreb



53.2 km (33 mi) to  
Zadar Railway Station



60.3 km (37 mi) to  
Zadar Airport



Sailing



Windsurfing



Kite surfing



WakeBoarding



Diving



Swimming



Parasailing



Bungee jumping



Quad safari



Cycling



Beach volleyball



Rock climbing



Hiking



Nordic walking - more than  
115 kilometers (71 mi), trekking  
- about 14 kilometers (9 mi)



### NIN - ZADAR RIVIERA (Ražanac, Nin, Zaton, Privlaka, Vir, Vrsi, Jasenice)

Nin-Zadar Riviera is a modern-day tourist destination that offers all types of activities for individuals and families. Nin is part of EDEN - European Destination of Excellence and European Walled Towns Association. Old culture-rich towns trade places with newly developed areas strung along this beautiful stretch of the Adriatic coast. This Riviera is surrounded by five National parks and two nature reserves.



### Type of beaches

Sandy, pebble, concrete and rocky beaches  
 • Beaches for people with disabilities, nude beaches, pet-friendly beaches.



### Closest traffic connections and nearby attractions (Zadar)

**By car and bus:** 279 km (173 mi) from Zagreb; **By train:** 18,5 km (11 mi) from Zadar Railway Station; **By plane:** 27,6 km (17 mi) from Zadar Airport.  
 To Kornati National Park: 18,6 km (11 mi); To Paklenica National Park: 50,4 km (31 mi); To Krka National Park: 83,9 km (52 mi); To Vransko Lake Nature Park: 58,4 km (36 mi); To Telašćica Nature Park: 52,6 km (32,6 mi); To Velebit Nature Park: 104 km (65 mi)



### Authentic products & features

Ninski šokol - a traditional local delicacy, Nin salt, honey sparkling wine "TULO", shrimps, lamb «under the bell», grilled fish, anchovies, Šinjoinina smokva - eco fruit spread, rakia from grape, plum, quince, apple, figs, carob.



Travel packages



Video of the destination



2 Hotels 4 stars  
= 106 beds

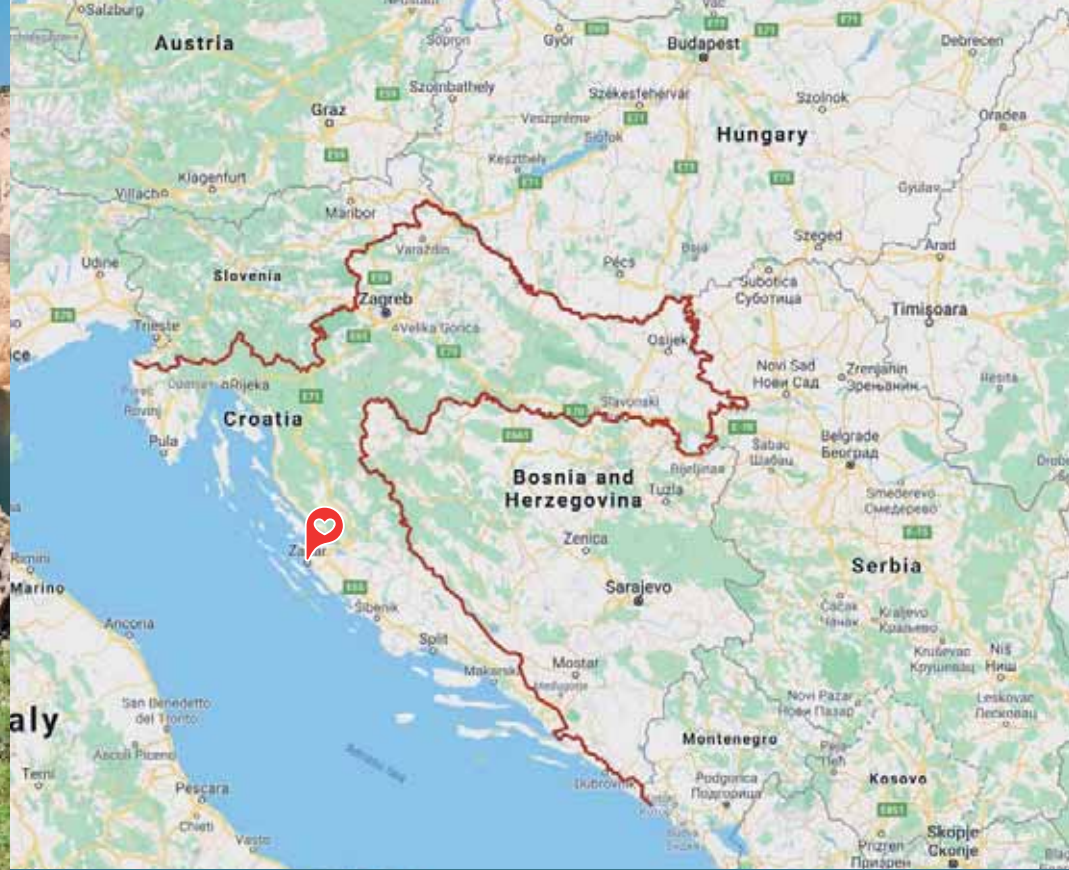
3 Hotels 3 stars  
= 122 beds

1 Hostels  
= 18 beds

8,512 Apartments  
= 38,223 beds


31 Camps  
= 8,524 beds

1 Marina  
= 300 berths



**From Zadar:**

- 279 km (173 mi) to Zagreb
- 18,5 km (11 mi) to Zadar Railway Station
- 27,6 km (17 mi) to Zadar Airport



- Safari tours
- Cycling - more than 200 km (124 mi) of routes
- Jet ski
- Windsurfing, kitesurfing
- Scuba diving
- Paddle boat
- Swimming
- Parasailing
- Bungee jumping from the famous Maslenica bridge
- Kayak
- Beach volleyball
- Horseback riding
- Hiking and trekking (Tulove Grede)
- Caving (Modrič cave)



### UGLJAN ISLAND (Ugljan, Kukljica, Preko, Kali)

The island of Ugljan is also known as 'The green island' because of its dense forests, pine trees, olives, figs, vineyards, and Mediterranean herbs. There are plenty of sandy and rocky beaches as well. This island is a perfect place for those who love nature and can explore it by bicycle or on foot following the trekking and cycling paths that lead to the most beautiful views on the Adriatic Sea and the nearby islands.



### Type of beaches

Pebble, rocky, sandy, and concrete beaches  
• Beaches for people with disabilities, nude beaches, pet-friendly beaches.



### Closest traffic connections and nearby attractions (Ugljan)

**By car and bus:** 302 km (188 mi) from Zagreb; 169 km (105 mi) from Split; 21 km (13 mi) from Zadar;  
**By train:** 8,8 km (5.4 mi) from Zadar Railway Station; **By plane:** 14,6 km (9 mi) from Zadar Airport.  
To Telašćica Nature Park: 37,1 km (23 mi); To Kornati National Park: 46,7 km (29 mi); To Paklenica National Park: 49,4 km (30 mi); To Krka National Park: 78,1 km (48 mi); To Vransko Lake Nature Park: 38,3 km (24 mi)  
To Velebit Nature Park: 171 km (106 mi)



### Authentic products & features

Brudet - a traditional fish stew, Sikrnjica - Handmade knitted baskets, olive oil.



Travel packages



Video of the destination



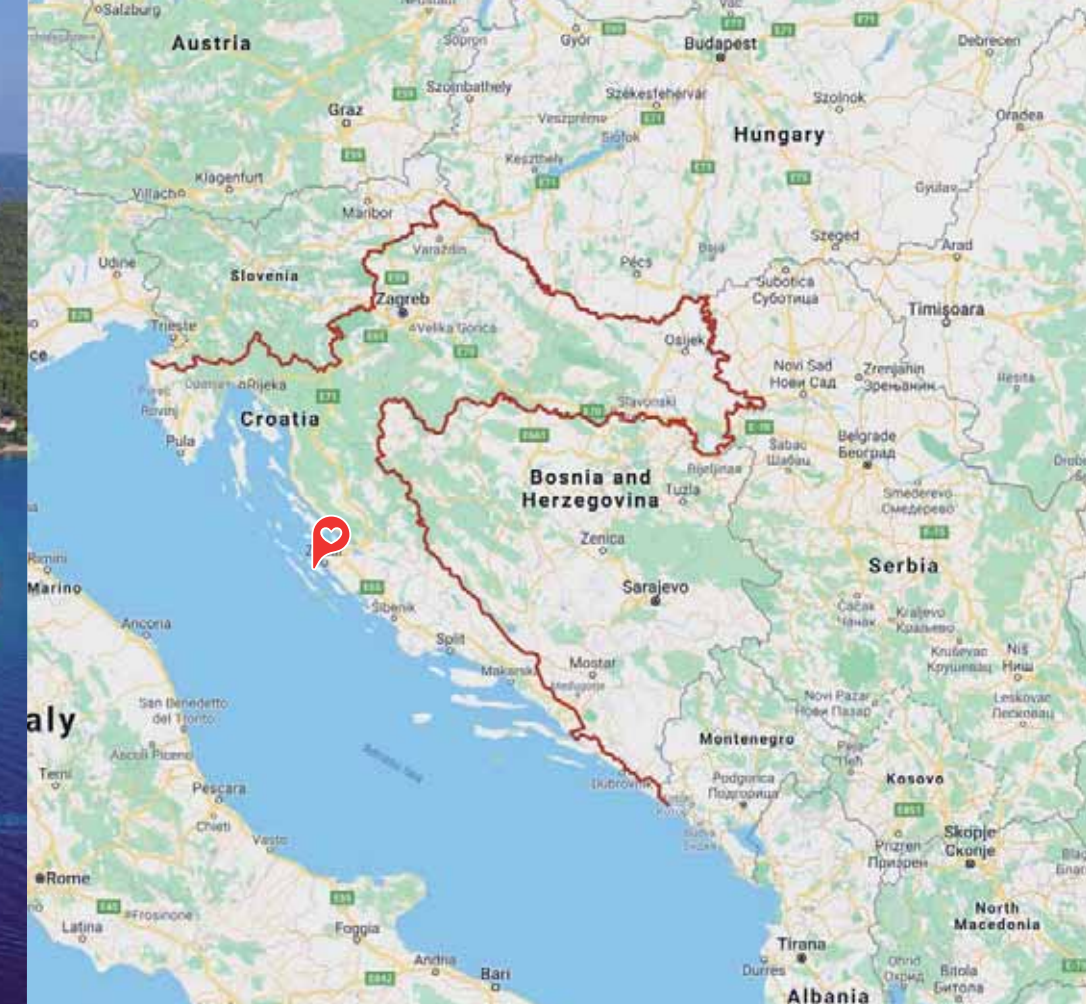
2,411 Apartments  
= 9,037 beds




12 Camps  
= 819 beds





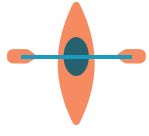










2 Marinas  
= 350 berths



**From Ugljan:**

	302 km (188 mi) to Zagreb 169 km (105 mi) to Split 21 km (13 mi) to Zadar		8,8 km (5.4 mi) to Zadar Railway Station		14,6 km (9 mi) to Zadar Airport
---	---	---	--	---	---------------------------------

	Hiking and Trekking on more than 120 km (75 mi) of routes		Cycling - more than 120 km (75 mi) of routes
	Jet ski		Sailing
	Kayak		Paddle boat
	Diving / Snorkeling		Fishing
	Tennis		Swimming
	Hunting (season 01.10.-31.1.)		Alpine climbing (Željina cliff)



### DUGI OTOK (Sali, Božava, Nature Park Telašćica)

An island of hidden coves, sheer cliffs, ancient ruins and gorgeous white pebble beaches is the perfect destination for travelers seeking unforgettable scenery and historical sites. The most beautiful beaches on the island are Sakarun Beach, Veli Rat and Veli Žal. The most incredible part of the island is the Telašćica Nature Park which abounds with rich flora and fauna. What stands out here is the turquoise salt lake.



### Type of beaches

Sandy beaches (Sakarun and Veli Žal), pebble beaches, coves  
• Nude beaches



### Closest traffic connections and nearby attractions (Sali)

**By car and bus:** 314 km (195 mi) from Zagreb; **By train:** 27,7 km (17,21 mi) from Zadar Railway Station, **By plane:** 37,5 km (23,30 mi) from Zadar Airport.  
To Telašćica Nature Park: - on Dugi Otok island; To Kornati National Park: 13,9 km (8,6 mi); To Paklenica National Park: 68,8 km (42,75 mi); To Krka National Park: 102 km (63,37 mi); To Vransko Lake Nature Park: 63,4 km (39,39 mi); To Northern Velebit Nature Park: 162 km (100,66 mi)



### Authentic products & features

European pilchard on skewers, Sali festivity with Donkey music included (cultural and entertaining event held for more than 50 years), cave Strašna Peć



Travel packages



Video of the destination

☆☆☆



1 hotel 3 stars  
= 70 beds



2 hostels  
= 158 beds




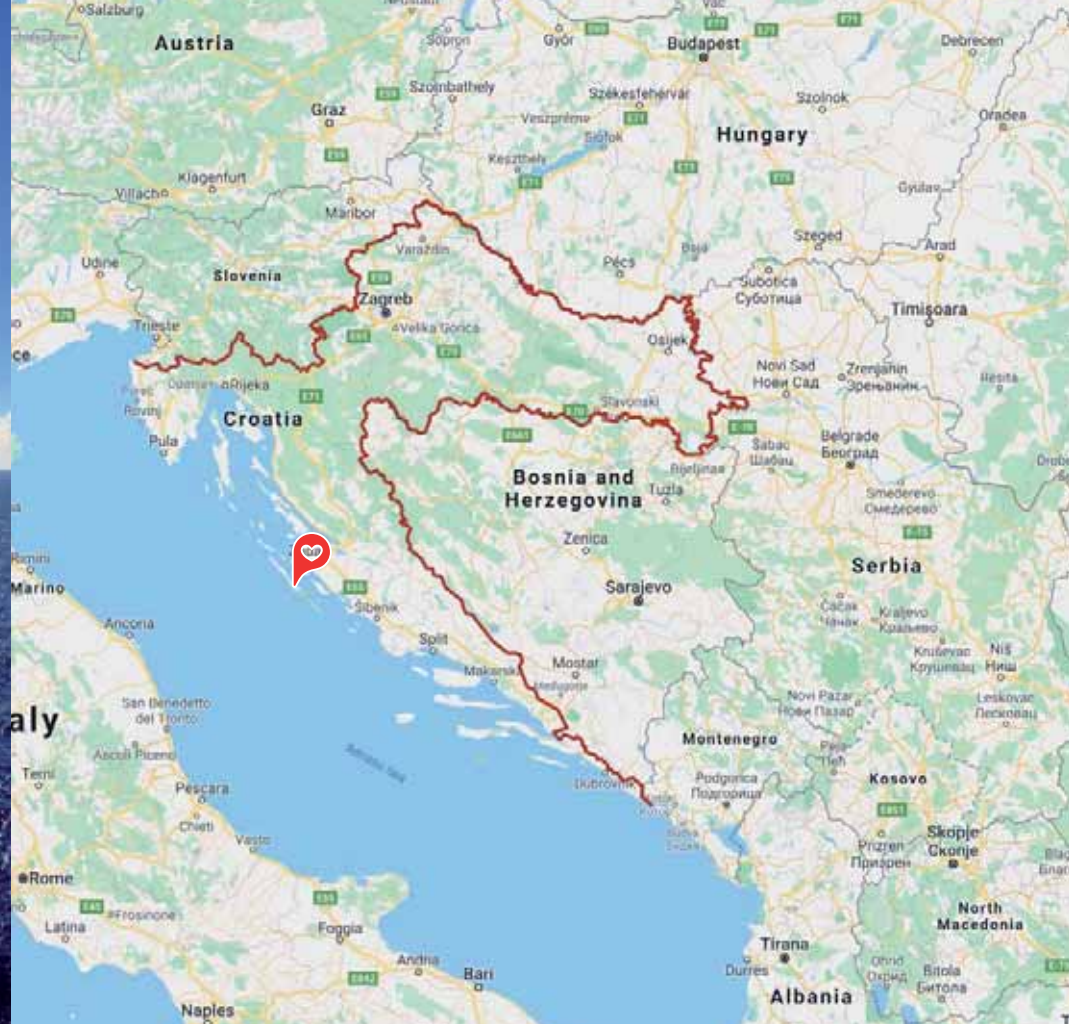
516 Apartments  
= 2184 beds



2 Camps  
= 600 beds



2 Marinas  
= 230 berths



From Sali:

314 km (195 mi) to Zagreb

27,7 km (17,21 mi) to Zadar Railway Station

37,5 km (23,30 mi) to Zadar Airport

	Jet Ski		Cycling - more than 152 km (94 mi)
	Diving		Swimming
	Windsurfing		Hiking and trekking - more than 33,3 km (22 mi)
	Canoe / Kayak		Fishing





### BIOGRAD RIVIERA & PAŠMAN ISLAND (Pašman, Tkon, Pakoštane, St. Filip and Jakov, Biograd na moru)

Biograd Riviera, surrounded by an exceptional nature, where its visitors can explore many national and nature parks and two nature parks in its vicinity, admire its rich and interesting cultural heritage or enjoy excellent beaches and lovely promenades. Pašman is a place that offers authentic dishes, homemade products, entertainment, clean sea, long walks, recreation, and bike trails.



### Type of beaches

Pebble, rocky, sandy, concrete beaches  
• Beaches for people with disabilities, nude beaches, pet-friendly beaches.



### Authentic products & features

Kroštule - a traditional sweet pastry, fritule - mini donuts, homemade pasta, «octopus under the bell», fried sweetened almonds, Filipjanska cake.



### Closest traffic connections and nearby attractions (Biograd na moru)

**By car and bus:** 311 km (193 mi) from Zagreb; 115 km (71 mi) from Split; 30 km (19 mi) from Zadar; **By train:** 28,6 km (18 mi) from Zadar Railway Station; **By plane:** 28,8 km (18 mi) from Zadar Airport.  
To Vransko Lake Nature Park: 9,7 km (6 mi); To Kornati National Park: 30,7 km (19 mi) (excursion from Zadar); To Krka National Park: 55,3 km (34 mi); To Paklenica National Park: 64 km (40 mi); To Telašćica Nature Park: 63,9 km (40 mi); To Velebit Nature Park: 181 km (112 mi).



Travel packages



Video of the destination



★★★★



6 Hotels 4 stars  
= 1,192 beds

★★★



10 Hotels 3 stars  
= 1,347 beds



1 Hotel Heritage  
= 32 beds



3 Hotels Pension  
= 130 beds



2 Hostels  
= 62 beds



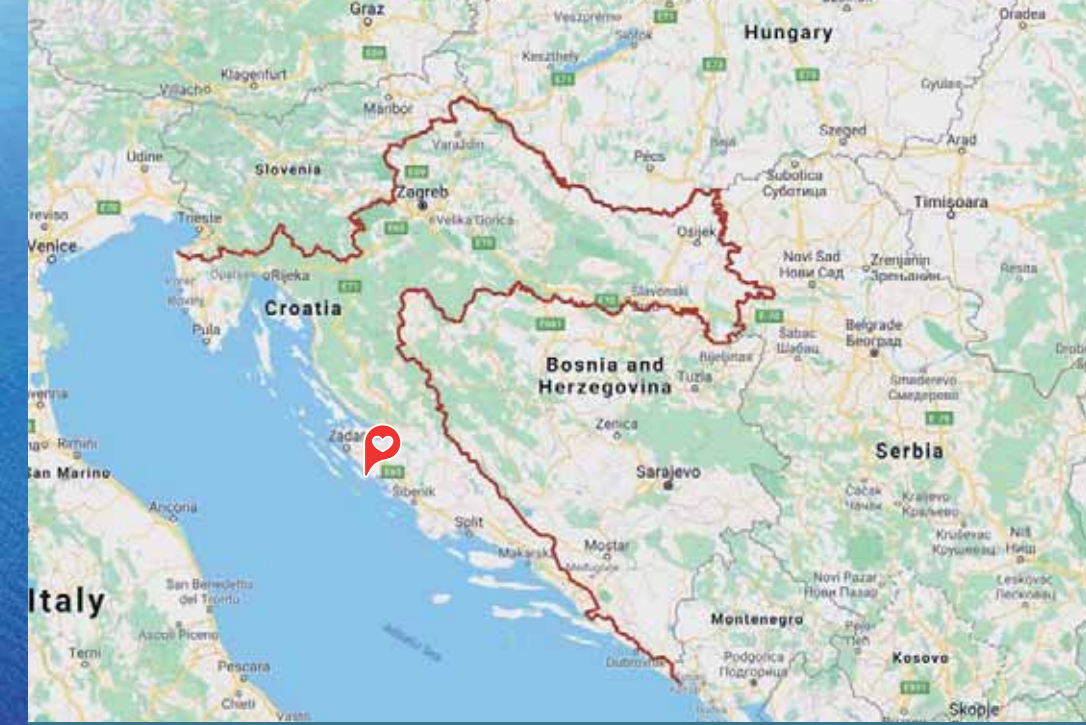
4,348 Apartments  
= 22,983+ beds



96 Camps  
= 13,204+ beds



860 berths



From Bigrad na Moru:



311 km (193 mi) to Zagreb  
115 km (71 mi) to Split  
30 km (19 mi) to Zadar



28.6 km (18 mi) to  
Zadar Railway Station



28.8 km (18 mi)  
to Zadar Airport



	Windsurfing		Swimming
	Diving		Fishing
	Cycling - more than 10 routes on +50 km (+31 mi)		Horseback riding
	Hiking - more than 16 routes		Trekking - more than 16 routes
	Fun Park Biograd, Adventure park		Birdwatching





### MURTER ISLAND (Jezera)

Jezera is traditionally a town of sailors, fishermen and divers and one of the oldest places in this part of the Adriatic. It is a well-known tourist destination that holds numerous awards and recognitions but also nurtures intangible cultural heritage. Guests visiting Jezera can choose to stay in Jezera Village Tourist Resort, private accommodation or in one of the oldest ACI Marinas on the Adriatic. Jezera has received a total of 11 Blue Flowers, a prestigious prize for the most organized tourist place of coastal Croatia.



### Type of beaches

Sandy and rocky beaches, hidden coves  
• Beaches for people with disabilities, nude beaches, pet-friendly beaches.



Travel packages



### Closest traffic connections and nearby attractions (Jezera)

**By car and bus:** 337 km (209.40 mi) from Zagreb; **By train:** 28,4 km (17.64 mi) from Šibenik Railway Station; **By plane:** 90,8 km (56.42 mi) from Split Airport.  
To Vrana Lake Nature Park: 33,2 km (20.62 mi); To Krka National Park: 38,4 km (23.86 mi); To Kornati National Park: 108+ km (67.10 mi); To Paklenica National Park: 91,6 km (56.91 mi); To Telašćica Nature Park: 96,4 km (59.90 mi); To Northern Velebit Nature Park: 184 km (114.33 mi).



### Authentic products & features

Zelenjak or Christmas cake - a sweet - salty cake with homemade ingredients and herbs, Koštule and Fritters - pastry, fig and orange desserts, Jezera Navy Ball - a traditional dance manifestation



Video of the destination



1 Hostel  
= 10beds



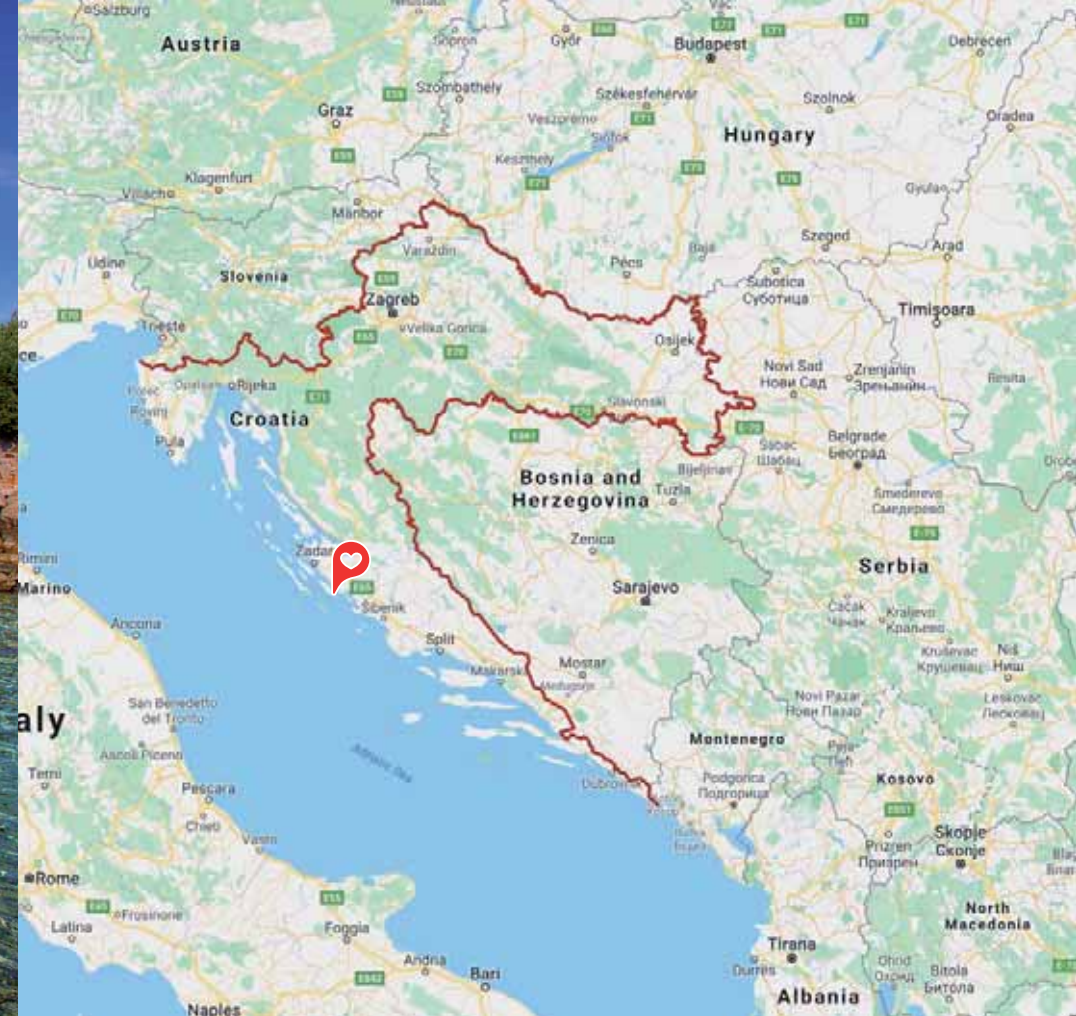
459 Apartments  
= 4,482 beds



5 Camps  
= 1,400 beds



1 Marina  
= 280 berths



From Jezera:

337 km (209.40 mi) to Zagreb

28,4 km (17.64 mi) to Šibenik Railway Station

90,8 km (56.42 mi) to Split Airport



Sailing



Big game fishing



Jet ski



Diving



Paddleboat



Cycling - more than 80 km (50 mi)



Horseback riding / swimming with horses



Hunting



Paddleboat



Swimming



Outdoor workout



Tennis



### CENTRAL DALMATIA (Primošten, Knin, Vrlika, Drniš)

Primošten is one of the loveliest towns along this stretch of coastline known for its fine vineyards. It is the most powerful fortified town in Dalmatia, the most prominent seat of Croatian kings and the excellent viewpoint that openly reveals the entire Dalmatia, Knin has had considerable importance for all Croatian people. It is known as the city on seven rivers. Vrlika and Drniš, beautiful small towns in the hinterlands of the Šibenik and Split region, surrounded by mountains, rivers and a lake which make them perfect destinations for outdoor activities.

#### Closest traffic connections and nearby attractions (Primošten)

**By car and bus:** 350 km (217 mi) from Zagreb; 60 km (37 mi) from Split; 112 km (70 mi) from Zadar; **By train:** 27 km (17 mi) from Šibenik Railway Station; **By plane:** 38,7 km (24 mi) from Split Airport.  
To Krka National Park: 43,5 km (27 mi); To Vransko Lake Nature Park: 71,7 km (44 mi); To Kornati National Park: 112 km (70 mi) (excursion from Zadar); To Paklenica National Park: 121 km (75 mi); To Telašćica Nature Park: 146 km (91 mi)  
To Nature Park Biokovo: 154 km (96 mi).



### Type of beaches

Pebble and sandy beaches  
• Beaches for people with disabilities, nude beaches, pet-friendly beaches.



### Authentic products & features

Uštipci - doughnut - like fried dough balls, grilled trout, the statue of St. Mary of Loreto (175 meters tall). Drniš prosciutto, Sir iz mišine - cheese that is aged in sheep skin, wines Lasin, Debit, Merlot and Maraština



Travel packages



Video of the destination



6 Hotels 4 stars  
= 1,192 beds

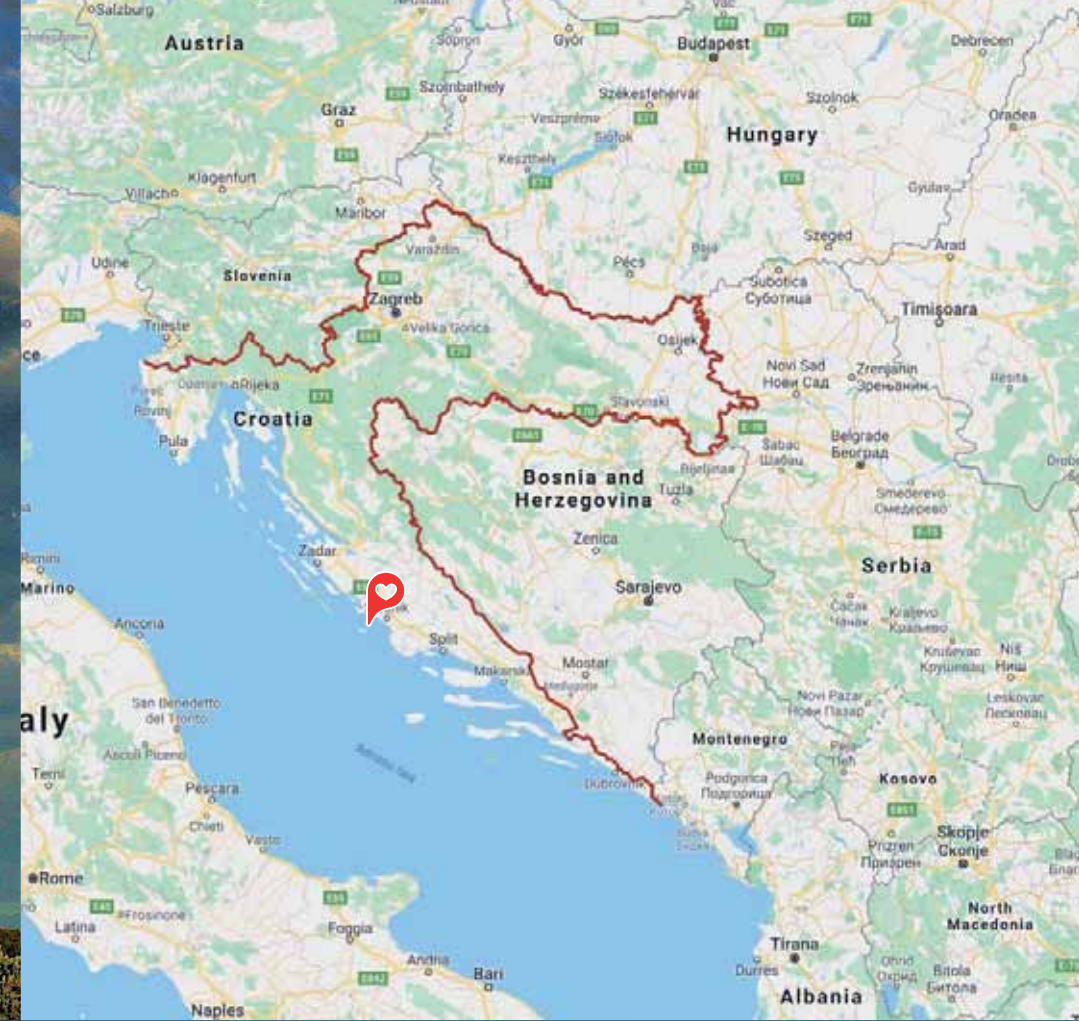
12 Hotels 3 stars  
= 1,396 beds

2 Hostels  
= 62 beds

4,348 Apartments  
= 23,035 beds

96 Camps  
= 13,204+ beds

Marina  
= 860 berths



**From Primošten:**

350 km (217 mi) to Zagreb  
60 km (37 mi) to Split  
112 km (70 mi) to Zadar

27 km (17 mi) to Šibenik Railway Station

38,7 km (24 mi) to Split Airport

- Sailing
- Jet ski
- Diving
- Cycling - more than 1,700 km of routes
- Swimming
- Hiking - more than 50 km (31 mi) of routes
- Trekking - more than 1,050 km of routes
- Zip line
- Rock climbing
- Fishing
- Hunting



### SPLIT RIVIERA - WEST (Split, Solin, Kaštela, Marina, Okrug Gornji, Okrug Donji, Čiovo)

This part of the Split Riviera consists of towns with beautiful nature and beaches, clear sea and lots of fun for the whole family. The story of the biggest Croatian coastal city, Split, is more than 17 centuries old. The Diocletian Palace and the entire historical core of Split have been on the UNESCO list ever since 1979. A close connection to airports and highways, 2670 sunny hours per year, and a rich cultural program is what makes this Riviera a great place for a vacation!



#### Closest traffic connections and nearby attractions (Split)

**By car and bus:** 413 km (257 mi) from Zagreb; **By train:** Split Railway Station; **By plane:** Split Airport; To Krka National Park: 87,4 km (54 mi).  
To Biokovo Nature Park: 86 km (53 mi); To Kornati National Park: 159 km (99 mi); To National Park Mljet: 179 km (111 mi); To Lastovo Islands Nature Park: 123 km (76 mi); To Vransko Lake Nature Park: 133 km (83 mi).



#### Type of beaches

Pebble, concrete, rocky and sandy beaches  
• Beaches for people with disabilities, nude beaches, pet-friendly beaches.



#### Authentic products & features

Sculpture of Plautilla's head - wife of the Roman emperor Caracalla, Trout from the river Jadro, olive oil, figs, Rožata cake, Fritule - mini donuts, Paradižot - dessert, Pašticada - stewed beef dish, Mediterranean sand smelt, European pilchard, Shrimps, Pipi - local drink, Crljenak Kaštelanski - local wine, Brudet - a fish stew, octopus 'under the lid'.



Travel packages



Video of the destination

★★★★★



3 Hotel 5 stars  
= 583 beds

★★★★



21 Hotels 4 stars  
= 2,119 beds

★★★



19 Hotels 3 stars  
= 801 beds



49 Hostels  
= 1,563 beds



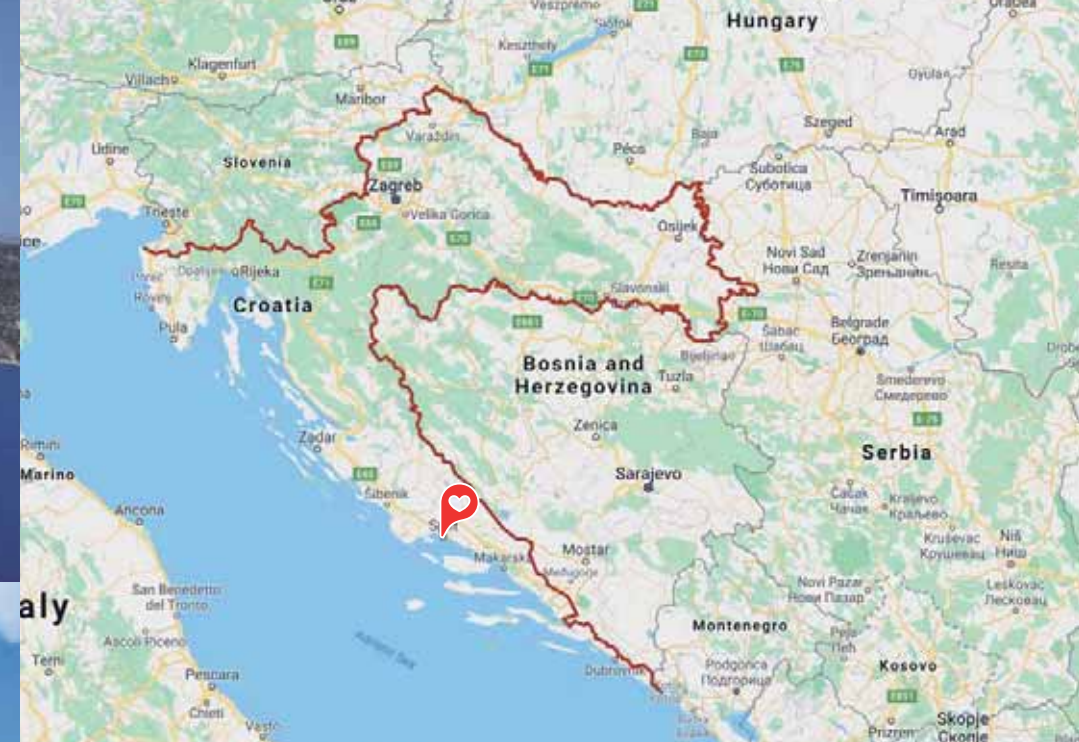
Apartments  
= 57,167 beds



7 Camps  
= 1,913 beds



5 Marinas  
= 3,228 berths



From Split:



413 km (257 mi) to Zagreb



Split Railway Station



Split Airport



Sailing



Windsurfing



Swimming



Diving



Fishing



Zip line- 6 cables and  
a hanging bridge



Cycling - more than  
44 km (27 mi) trails



Free climbing



Hiking and trekking - more than  
49 km (30 mi)



Paintball





### SPLIT RIVIERA & HINTERLAND (Split, Solin, Sinj, Klis, Dugopolje)

The hinterland of Split Riviera is the continental part of Dalmatia. It consists of towns located mostly along river banks with extremely rich ancient and old Croatian heritage. A small, dynamic places with good traffic connections that will make you feel welcomed and relaxed. There is a town famous for the knight game Alka, a city of exceptional tradition, rich cultural and natural heritage, and excellent gastronomy. The story of the biggest Croatian coastal city, Split, is more than 17 centuries old. If you enjoy the magical views and unforgettable scenery, you shouldn't miss this part of Croatia. For centuries it was the key to Dalmatia and an extremely important ruling estate which was very interesting to HBO producers who settled Game of Thrones city of Meereen right at the Klis Fortress.

#### Closest traffic connections and nearby attractions (Split)

**By car and bus:** 413 km (257 mi) from Zagreb; **By train:** Split Railway Station; **By plane:** Split Airport.  
To Biokovo Nature Park: 86 km (53 mi); To Krka National Park: 87,4 km (54 mi); To Kornati National Park: 159 km (99 mi); To National Park Mljet: 179 km (111 mi); To Lastovo Islands Nature Park: 123 km (76 mi); To Vransko Lake Nature Park: 133 km (83 mi).

#### Type of beaches

Pebble, concrete, rocky and sandy beaches  
• beaches for people with disabilities

#### Authentic products & features

Knight game - Alka, Sinjski arambaši- traditional dish, Sinjski uštipci - doughnut - like fried dough balls, dalmatian prosciutto, sculpture of Plautilla's head - wife of the Roman emperor Caracalla, Trout from the river Jadro, olive oil, figs, Rožata cake, Split cake, Fritule - mini donuts, Paradižot - dessert, Pašticada - stewed beef dish, Mediterranean sand smelt, European pilchard, Shrimps, Pipi - local drink, Crljenak Kaštelanski - local wine



Travel packages



Video of the destination



☆☆☆☆☆



2 Hotel 5 stars  
= 391 beds

☆☆☆☆



19 Hotels 4 stars  
= 2,332 beds

☆☆☆



12 Hotels 3 stars  
= 563 beds



48 Hostels  
= 1,290 beds



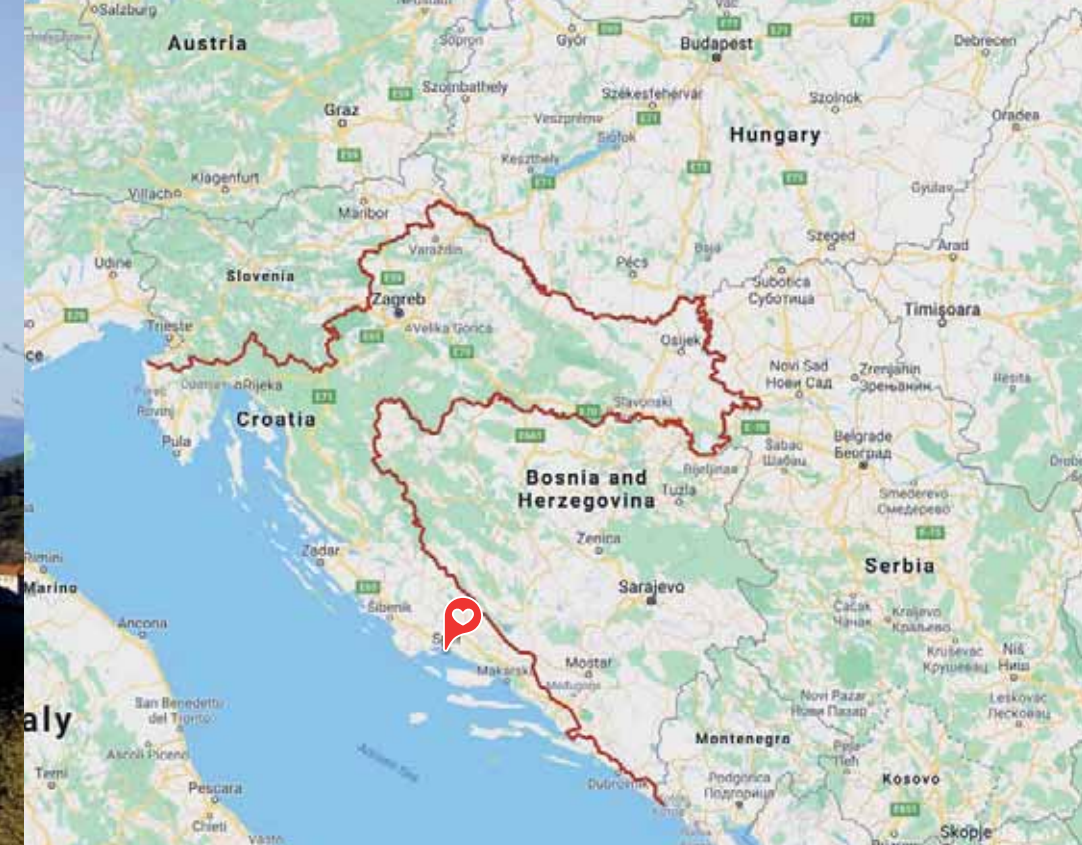
Apartments  
= 26,067 beds



2 Camps  
= 1,149 beds



3 Marinas  
= 2,174 berths



From Split:



413 km (257 mi) to Zagreb



Split Railway Station



Split Airport



Sailing



Windsurfing



Paragliding



Diving



Quad safari



Swimming



Horseback riding



Cycling & trekking routes-  
more than 70 km (43 mi)



Canoe safari



Zip line- 6 cables and  
a hanging bridge



Paintball / airsoft



Fly fishing



Trekking



Hiking



### SPLIT RIVIERA - EAST (Split, Podstrana, Dugi Rat, Omiš,)



Here you can find towns located on the sea and river, elite suburbs, mountain peaks, crystal-clear sea with beautiful beaches, rivers, mountains of pine woods that reach the beaches and the city centers. All of this and much more is what makes this region particularly attractive. The story of the biggest Croatian coastal city, Split, is more than 17 centuries old. The Diocletian Palace and the entire historical core of Split have been on the UNESCO list ever since 1979.



#### Type of beaches

Pebble, concrete, rocky and sandy beaches  
 • Beaches for people with disabilities, nude beaches, pet-friendly beaches.

#### Closest traffic connections and nearby attractions (Split)

By car and bus: 413 km (257 mi) from Zagreb; By train: Split Railway Station; By plane: Split Airport.  
 To Biokovo Nature Park: 86 km (53 mi); To Krka National Park: 87,4 km (54 mi); To Kornati National Park: 159 km (99 mi); To National Park Mljet: 179 km (111 mi); To Lastovo Islands Nature Park: 123 km (76 mi); To Vransko Lake Nature Park: 133 km (83 mi).



#### Authentic products & features

Poljički soparnik - food festival, pojički soparnik - a traditional pie, Dalmatian Ultra Trail, The pirates from Omiš - replica of a historical event, Klapa music - a form of traditional cappella singing in Dalmatia, Rožata cake, Fritule - mini donuts, Paradižot - dessert, Paštica - stewed beef dish, Mediterranean sand smelt, European pilchard, Shrimps, Common Sage, lavender, apricot, Pipi - local drink, Crljenak Kaštelanski- local wine.



Travel packages



Video of the destination

★★★★★



3 Hotels 5 stars  
= 1,163 beds

★★★★



26 Hotels 4 stars  
= 2,665 beds

★★★



16 Hotels 3 stars  
= 785 beds



48 Hostels  
= 1,354 beds



1 Hostel pension  
= 90 beds



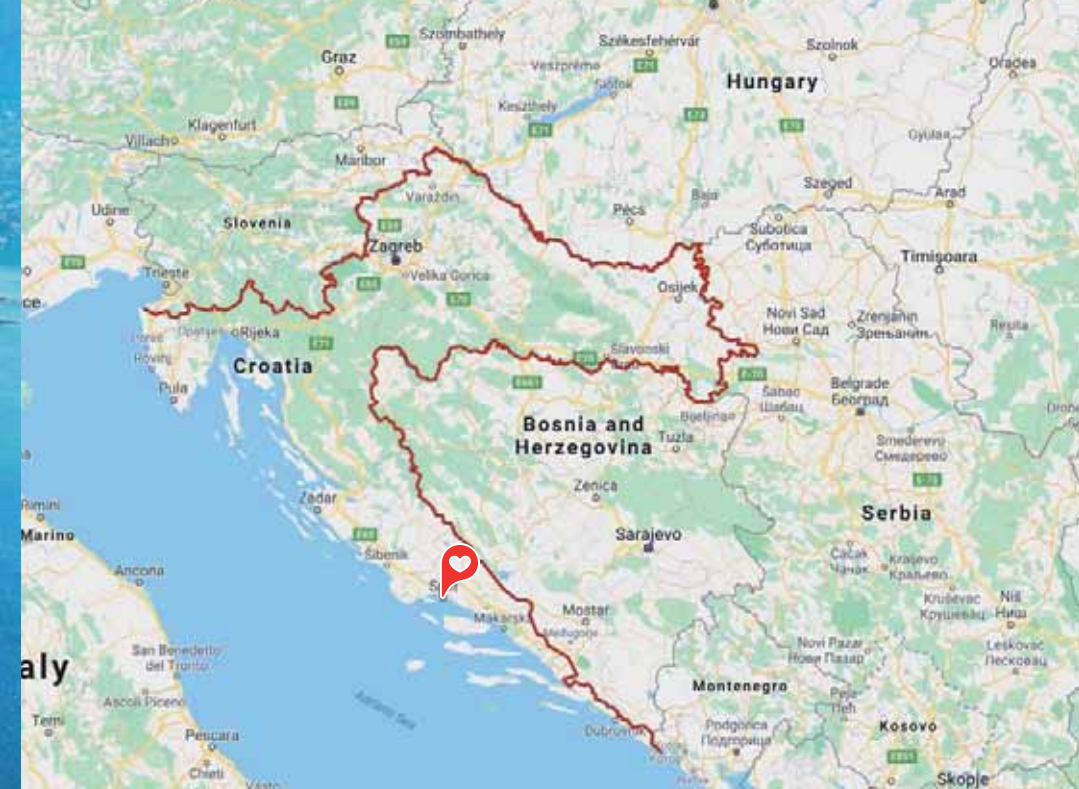
Apartments  
= 57,186 beds



9 Camps  
= 3,295 beds



3 Marinas  
= 2,248 berths



From Split:



413 km (257 mi) to Zagreb



Split Railway Station



Split Airport



Sailing



Windsurfing



Paragliding



Diving



Quad safari



Swimming



Horseback riding



Cycling & trekking routes-  
more than 70 km (43 mi)



Canoe safari



Zip line- 6 cables and  
a hanging bridge



Paintball / airsoft



Fly fishing



Trekking



Hiking



### **BRAČ ISLAND (Milna, Selca, Sutivan, Bol)**

A rich cultural and historic heritage that dates back to pre-historic times, unique gastronomy, beautiful beaches and bays, (especially beautiful is the Zlatni Rat (Golden horn) beach), crystal blue sea, high-quality accommodation and hospitality of the local people is what makes this island a unique place. It is the third-largest island in the Adriatic Sea. The island landscape is dominated by a karst limestone topography, with numerous round valleys and coves.



### **Type of beaches**

·Pebble and sandy beaches.



### **Closest traffic connections and nearby attractions (Sutivan)**

**By car and bus:** 437 km (271.53 mi) from Zagreb; **By train:** 26,7 km (16.59 mi) from Split Railway Station; **By plane:** 49,7 km (30.88 mi) from Split Airport.  
To Biokovo Nature Park 82,1 km (50 mi); To Mljet National Park 168 km (104.39 mi); To Krka National Park 112 km (69.59 mi); To Kornati National Park 209 km (129.86 mi); To Lastovo Archipelago Nature Park 147 km (91.34 mi); To Vransko Lake Nature Park 157 km (97.55 mi).



### **Authentic products & features**

Golden Horn beach, seafood, olives, lamb, goat's meat, "Uvati vitar" - the most popular cycling manifestation in Croatia, Sea&Jazz - Jazz festival.



Travel packages



Video of the destination



2 hotel 4 stars  
= 687+ beds



5 hotels 3 stars  
= 888+ beds



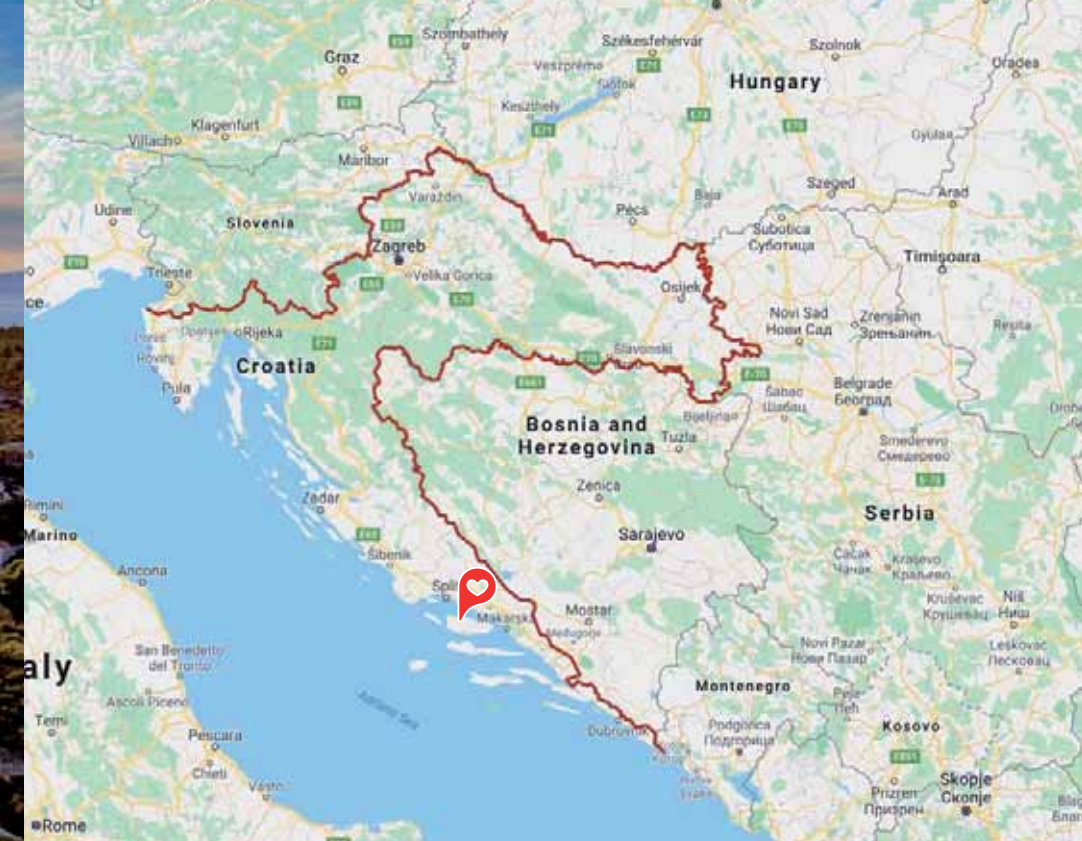
1,130 Apartments  
= 24,243 beds



9 Camps  
= 71+ beds



3 Marinas  
= 310 berths



From Sutivan:



437 km (271.53 mi) to Zagreb



26,7 km (16.59 mi) to Split Railway Station



49,7 km (30.88 mi) to Split Airport



	Windsurfing		Paddleboat
	Swimming		Diving
	Kayak		Canoe
	Cycling - more than 130km (81 mi) of routes		Hiking - more than 20 km (12,5 mi) of routes





## HVAR ISLAND (Jelsa, Vrboska, Hvar, Sućuraj, Stari Grad)

The sunniest island on the Croatian coast with an average of 2,718 sunny hours per year. According to the Traveller magazine, what makes Hvar one of the most desirable destinations and one of the ten most beautiful islands in the world is its untouched nature, crystal clear sea, lovely coves and beaches, scents and nuances of the picturesque lavender fields, vineyards, olive groves, as well as numerous historical and cultural sights and hospitable locals. Here you can find 13th-century walls, a hilltop fortress, and a main and a Renaissance-era main square.



### Closest traffic connections and nearby attractions (Hvar)

**By car and bus:** 448 km (278 mi) from Zagreb; **By train:** 51,9 km (32 mi) from Split Railway Station; **By plane:** 76,3 km (47 mi) from Split Airport.  
 To Lastovo Islands Nature Park: 80 km (50 mi) (catamaran Hvar-Lastovo); To Biokovo Nature Park: 104 km (65 mi); To Mljet National Park: 143 km (89 mi); To Krka National Park: 145 km (90 mi); To Kornati National Park: 211 km (131 mi) (excursion from Zadar); To Vrana Lake Nature Park: 184 km (114 mi).



### Type of beaches

Pebble, concrete, rocky and sandy beaches  
 • Beaches for people with disabilities, nude beaches, pet-friendly beaches.



### Authentic products & features

Hvar lace, Hvar theatre, Hvar fortress, Eco-extravirgin olive oil, lavender oil, St. John's wort oil, eco spreads (from figs, tangerines, oranges, tomatoes), paprenjak cookie, local wines such as Plavac Mali, Bogdanuša and Prosecco, Gregada- a local dish with white fish, lobster, shellfish and crab.



Travel packages



Video of the destination

★★★★★



2 Hotel 5 stars  
= 184 beds

★★★★



11 Hotels 4 stars  
= 1,942 beds

★★★



20 Hotels 3 stars  
= 2,801 beds



1 Hotel Heritage  
= 32 beds



21 Hostels  
= 403+ beds



2,331 Apartments  
= 16,960 beds



15 Camps  
= 2,321 beds



5 Marinas  
= 527 berths



From Hvar:



To 448 km (278 mi) to Zagreb



51,9 km (32 mi) to Split Railway Station



76,3 km (47 mi) to Split Airport



Sailing



Windsurfing



Parachute tandem jumps



Diving



Jet ski



Paddle boat



Swimming



Canoe



Kayak



Cycling- more than 400 km (248 mi) of routes



Trekking



Adventure park: paintball, splat master, battle archery, giant boxing, pedal go-karting race, archery, boccie, warrior range



Kids adventures





## VIS ISLAND (Komiža)



A pearl among Croatian Adriatic islands left untouched by the development of tourism for so many years. The farthest inhabited island off the Croatian mainland with a unique historical, cultural, and natural heritage, beautiful crystal-clear sea, stunning hidden beaches, and numerous bays. In 2017 the movie Mamma Mia! Here We Go Again was filmed on locations all over Vis. In 2019 GEOPARK Vis Archipelago became a member of UNESCO-s Global Geoparks.

Parts of the Vis Archipelago are built of volcanic rocks. This place is truly an oasis of peace which will bring you at least 50 years back through its architecture and way of living. Rich military heritage, lots of quality local wines and varieties of fine local food will make your stay unforgettable.

### Closest traffic connections and nearby attractions (Komiža)

**By car and bus:** 468 km (290 mi) from Zagreb; 57 km (35 mi) from Split; **By train:** 55,8 km (34,6 mi) from Split Railway Station; **By plane:** 80,2 km (50 mi) from Split Airport.

To Nature Park Lastovo Islands: 80 km (50 mi) (Vis-Vela Luka-Lastovo); To Krka National Park: 149 km (92 mi); To Kornati National Park: 215 km (133 mi) (excursion from Zadar); To Biokovo Nature Park: 141 km (87 mi); To Telašćica Nature Park: 248 km (154 mi) (excursion from Zadar)



## Type of beaches

- Rocky, sandy beaches, and coves
- Pet - friendly beaches, nude beaches



## Authentic products & features

Falkuša- a unique traditional fishing boat from Komiža, Jastožera - one of Mamma Mia points on the island; a natural open-air sea pool for breeding lobsters - established in 1883., four caves - he Queen's Cave, Tito's Cave, Blue Cave (Biševo), Green Cave (Ravnik). Komiška johnny cake - with salted sardines and anchovies. Authentic desserts- cakes with carob, red wine, figs, lavender, sage, orange, etc. - Hib cake - a mixture of chopped dried figs, rakia and fennel



Travel packages



Video of the destination



★★★★★



1 hotel 5 stars  
= 20 beds

★★



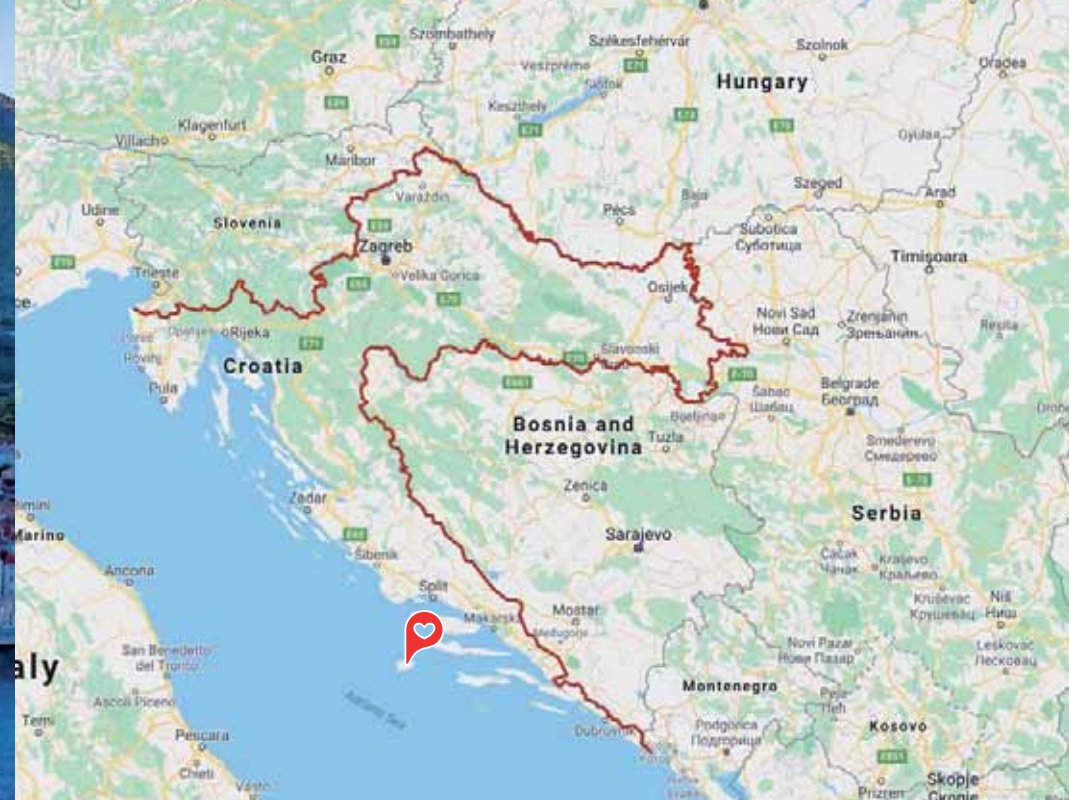
1 hotel 2 stars  
= 260 beds



441 Apartments  
= 1,000+ beds



1 Marina  
= 30 berths



From Komiza:



468 km (290 mi) to Zagreb  
57 km (35 mi) to Split



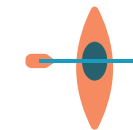
55,8 km (34,6 mi) to  
Split Railway Station



80,2 km (50 mi)  
to Split Airport



Sailing



Kayaking



Paragliding



Diving



Swimming



Cycling- 25 cycling routes with  
a total length of 250 km (155 mi),



Cricket



Quad safari



Caving



Hiking





### MAKARSKA RIVIERA (Baška Voda, Bratuš, Promajna)

This is one of the most beautiful parts of the Adriatic coast, stretching 60 kilometers along the central Adriatic, in the heart of central Dalmatia. With many small areas for fishing, the Riviera is becoming a real attraction for tourists who besides natural beauty, want to enjoy good service as well. The sunny climate and long pebbly beaches make this region a popular tourist destination.



### Type of beaches

Pebble beaches, hidden coves  
• Beaches for people with disabilities, pet-friendly beaches.



### Authentic products & features

Brudet - a traditional fish stew, Anglerfish with capers, Pašticada - stewed beef dish, fritule - mini donuts.



Travel packages



### Closest traffic connections and nearby attractions (Baška Voda)

**By car and bus:** 51.6 km (32 mi) from Split; 175 km (108 mi) from Dubrovnik; 452 km (280 mi) from Zagreb; **By train:** 51.6 km (32 mi) from Split Railway Station; **By plane:** 68.1 km (42 mi) from Split Airport. To Biokovo Nature Park: 33 km (20 mi); To Krka National Park: 132 km (82 mi); To Plitvice National Park: 253 km (157 mi).



Video of the destination



6 hotels 4 stars  
= 754 beds



1 hotel 3 stars  
= 105 beds



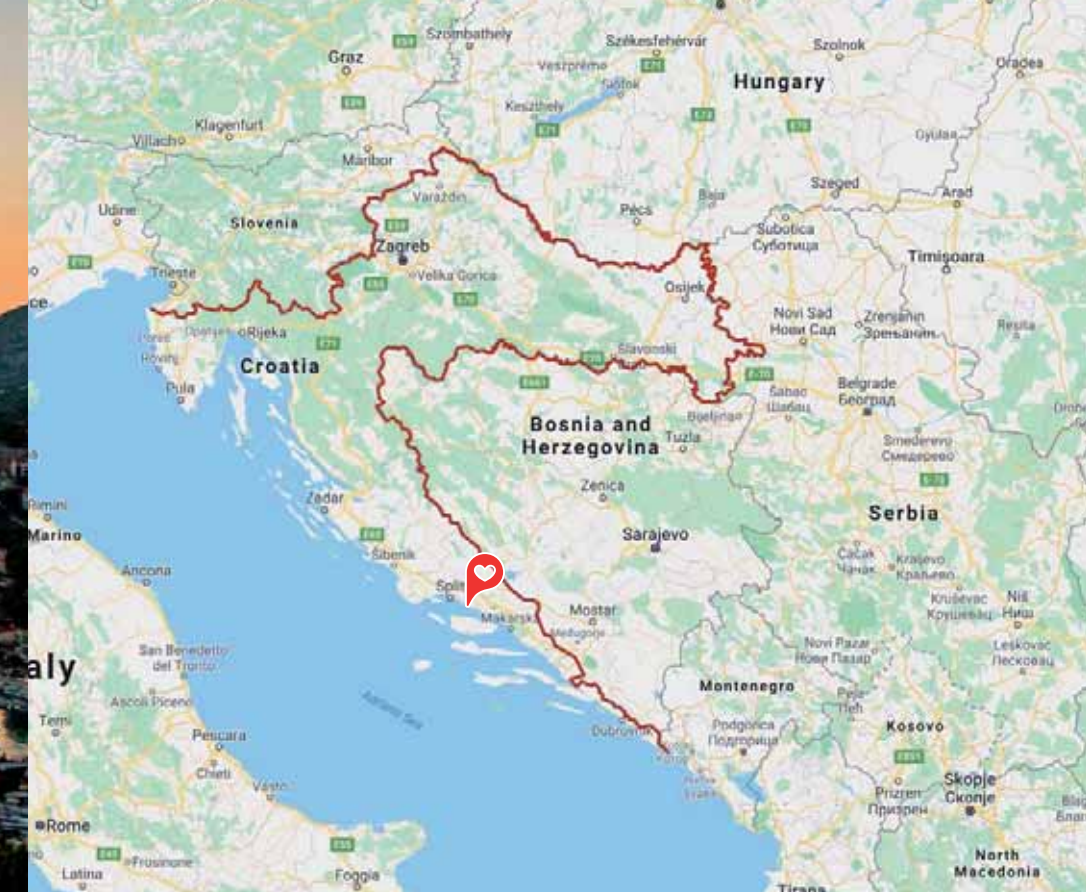
2,938 Apartments  
= 7,387 beds



2 Camps  
= 1,900 beds



2 Marinas  
= 350 berths



From Baška Voda:



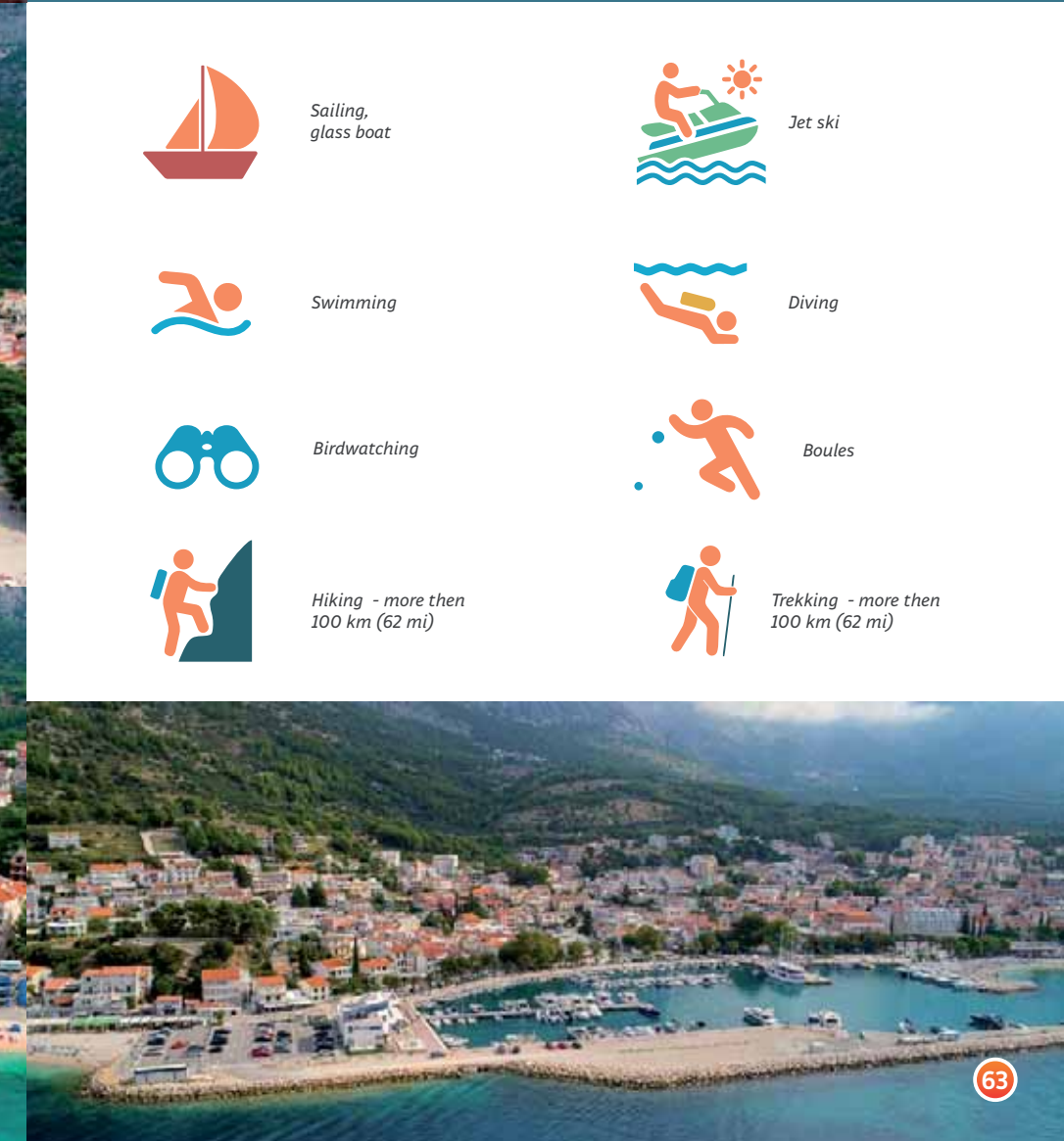
51.6 km (32 mi) to Split  
175 km (108 mi) to Dubrovnik  
452 km (280 mi) to Zagreb



51.6 km (32 mi) to  
Split Railway Station



68.1 km (42 mi)  
to Split Airport



Sailing,  
glass boat



Jet ski



Swimming



Diving



Birdwatching



Boules



Hiking - more than  
100 km (62 mi)



Trekking - more than  
100 km (62 mi)



**DUBROVNIK RIVIERA  
(Korčula, Metković, Ston, Trpanj, Vela Luka, Lumbarda)**



Dubrovnik Riviera, a picturesque area lying along the gentle and rocky coast, with a mixture of pine, olive groves, and fine vineyards. Besides beautiful nature, here you can find the longest stone walls in Europe. Pelješac is the longest of all Dalmatian peninsulas, abounding in natural bays, mostly covered with woods, with a coast full of beaches, reefs, bays, and fjords. Where hills merge with a fertile valley, where a green river and mystical swamps meet a clear blue sea, you'll find the Neretva valley and Metković. The island of Korčula is the sixth-largest Adriatic island, stretching nearly 47 km (29 mi) in length. Rich in vineyards, olive groves, small villages, and with a glorious old town.



**Closest traffic connections and nearby attractions (Metković)**

**By car and bus:** 526 km (327 mi) from Zagreb; 153 km (95 mi) from Split; **By train:** 24,5 km (15.22 mi) from Ploče Railway Station; **By plane:** 107,4 km (66.73 mi) from Dubrovnik Airport.  
 To Mljet National Park: 80,3 km (49.89 mi); To Krka National Park: 201 km (125 mi); To Kornati National Park: 300 km (186mi); To Biokovo Nature Park: 101 km (62.75 mi); To Lastovo Archipelago Nature Park: 146 km (90.72 mi)  
 To Vransko Lake Nature Park: 247 km (153 mi).



**Type of beaches**

Pebble, rocky ,sandy and concrete beaches  
 • Beaches for people with disabilities, pet-friendly beaches, nude beaches



**Authentic products & features**

All kind of seafood, eel, oysters, frogs, olive oil, Pelješac & Grk - fine local wines, Ston cake - a traditional cake made from pasta, Lumblija - a traditional sweet bread, donkey races, Stone walls - more than 7 km (4.3 mi) long



Travel packages



Video of the destination



6 Hotels 4 stars  
= 945 beds



11 Hotels 3 stars  
= 1,351 beds



4 Hostels  
= 111 beds



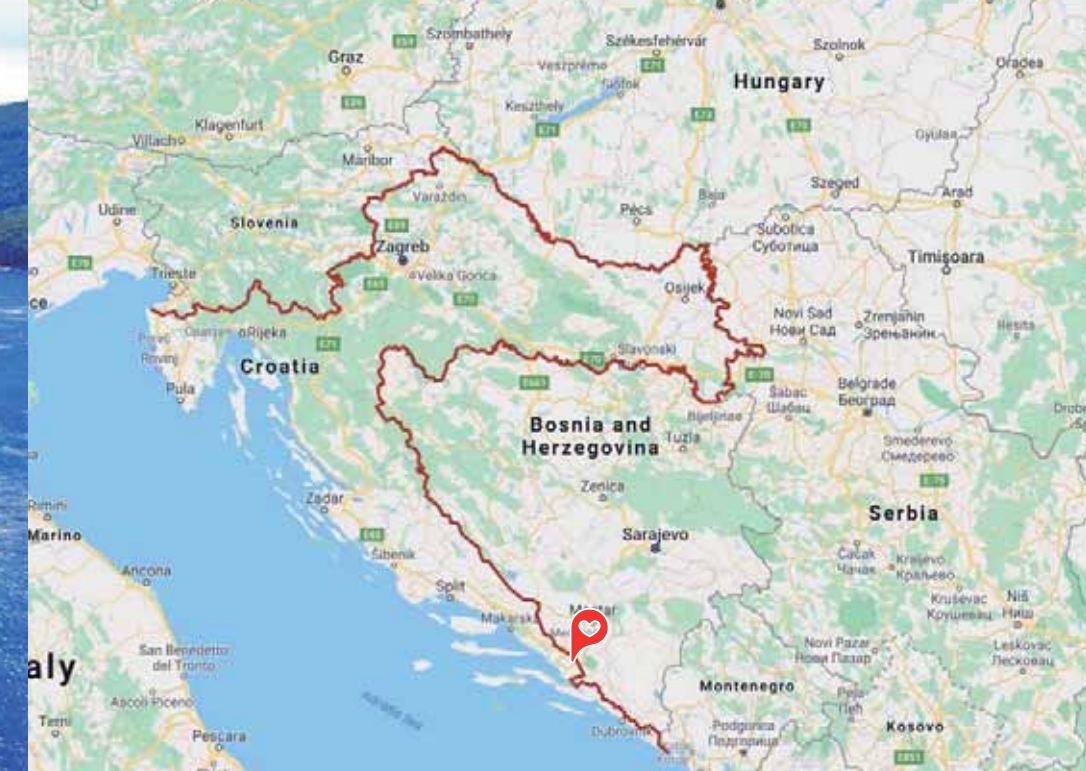
2,106 Apartments  
= 11,452 beds



12 Camps  
= 1,584 beds



3 Marina  
= 305 berths



From Metković:



526 km (327 mi) to Zagreb  
153 km (95 mi) to Split



24,5 km (15.22 mi)  
to Ploče Railway Station

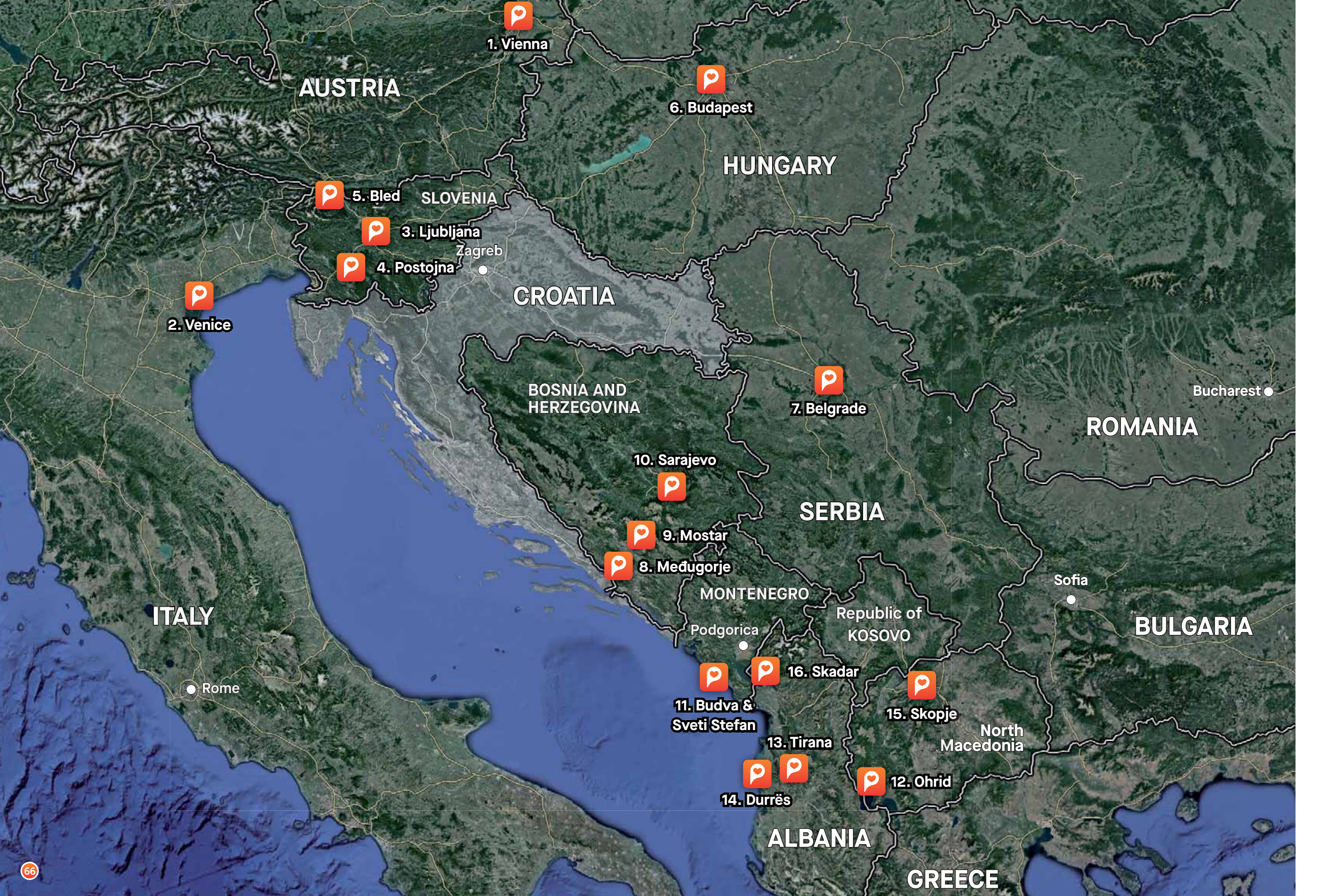


107,4 km (66.73 mi)  
to Dubrovnik Airport



	Sailing, glass boat		Windsurfing
	Swimming		Kayaking
	Diving		Cycling- more than 30 km (18.6 mi)
	Fishing		Hiking - more than 50 km (31 mi) routes
	Buggy safari		Mandarin harvest
	Fotosafari		





1. Vienna

6. Budapest

AUSTRIA

HUNGARY

5. Bled

SLOVENIA

3. Ljubljana

4. Postojna

Zagreb

CROATIA

2. Venice

BOSNIA AND HERZEGOVINA

7. Belgrade

ROMANIA

Bucharest

10. Sarajevo

SERBIA

9. Mostar

8. Medugorje

MONTENEGRO

Republic of KOSOVO

Sofia

BULGARIA

ITALY

Rome

Podgorica

11. Budva & Sveti Stefan

16. Skadar

15. Skopje

North Macedonia

13. Tirana

14. Durrës

12. Ohrid

ALBANIA

GREECE



1  
6



2



3



4



5



8



10



12



13



14



15



16

### Important landmarks in each city:

- 1 Vienna - Schonbrunn Palace, Hofburg Palace, St Stephen's Cathedral, Schonbrunn Gardens,
- 2 Venice - St. Mark's Basilica, St. Mark's Square, Grand Canal
- 3 Ljubljana - Prešernov square, the Triple bridge, Townhall, Robba fountain
- 4 Postojna - the world's most captivating cave with magnificent cave formations and diverse fauna.
- 5 Bled - Bled lake, the island on the lake, Bled Castle
- 6 Budapest - Buda side, Pest side, Fishermen's Bastion, Parliament area
- 7 Belgrade - Knez Mihailova street, Kalemegdan park, Skadarlija
- 8 Međugorje - St. James Church, Apparition Hill, Cross Mountain - Krizevac, Blue Cross
- 9 Mostar - Old Bridge, Čaršija- old town, Kravice falls, Blagaj monastery
- 10 Sarajevo - Baš Čaršija- old town, Sarajevo Town Hall, Latin bridge
- 11 Budva & St. Stefan - Old town, Illustrious history, Celeb sightings, Stunning beauty
- 12 Ohrid - Ohrid Lake, Bay of Bones Museum, St. Naum, old town, Ohrid fortress
- 13 Tirana - Skanderbeg square, the Pyramid, Hadji Et'hem Bey Mosque, the Clock tower
- 14 Durres - Amphitheatre, Durres castle, Durres beach, Royal Villa of Durres
- 15 Skopje - Canyon Matka, Skopje fortress, Čaršija- old town, Stone bridge, mountain Vodno
- 16 Skadar Lake - Dolphin-shaped, the largest lake on the Balkan



Travel packages



7



9



11

## Authors of the catalog:

Pointers team:

Krunoslav Weinpert  
Lukas Weinpert  
Angela Jankovska  
Lana Weinpert  
Terezija Podgorščak  
Jasna Šikić  
Andriana Vinković  
Robert Herman

## Design:

DWTE

The photographs are in partly property of Pointers Travel Ltd., the listed partners, Sanja Grgić Ćurić / Foto Hrvatska and Romulić & Stojčić multimedia studio.

## Pointers Travel partners:

Pag Tourist Board  
Novalja Tourist Board  
Tourist Board of the Kolan Municipality  
Tourist Board Stara Novalja  
Povljana Tourist Board  
City of Krk Tourist Board  
Dobrinj Municipality Tourist Board  
Tourist Board of the Municipality of Vrbnik  
Punat Tourist Board  
Tourist Board Podstrana  
Tourist Board of Kaštela  
Tourist Board of Solin  
Tourist Board of Dugi Rat  
City of Omiš Tourist Board  
Marina county Tourist Board  
Opatija Tourist Board  
Kastav Tourist Board  
Matulji Tourist Board  
Tourist Board of Mošćenička Draga  
Lovran Tourist Board  
Ičići Tourist Board  
Tourist Board Delnice  
Lopar Tourist Board  
Crikvenica Tourist Board  
The Tourist Community of the Town of Novi Vinodolski  
Tourist Office of the District of Vinodol  
Metković Tourist Board  
Tourist Board of the Vela Luka Municipality  
Lumbarda Tourist Board  
Tourist Board of Ugljan  
Tourist Board Kali  
Tourist Board Preko  
Tourist Board Kukljica  
Tourist Board Nin  
Tourist Board Vrsi  
Tourist Board of the Municipality of Privlaka  
Vir Tourist Board  
Zaton Tourist Board  
Biograd na Moru Tourist Board  
Sveti Filip i Jakov Tourist Board  
Tourist Board Pakoštane  
Tourist Board Tkon  
Pašman Tourist Board

Primošten Tourist Board  
Jasenice Tourist Board  
Knin Tourist Board  
Božava Tourist Board  
Sali Tourist Board  
Nature Park Telašćica  
Tourist Board of the city of Osijek  
Tourist Office of Municipality Bilje  
Tourist Board of Đakovo  
National Park Risnjak  
Tourist Board of Trpanj  
Bale Tourist Board  
City of Rabac-Labin tourist Board  
Bol Tourist Board  
Dugopolje Tourist Board  
Jezera Tourist Board  
Okrug Tourist Board  
Vrlika Tourist Board  
Tourist Board of Ražanac  
Sinj Tourist Board  
Municipality of Nijemci Tourist Board  
City of Ilok  
Poreč Tourist Board  
Vukovar Tourist Board  
Municipality of Draž  
Municipality of Cernik  
Baška Voda Tourist Board  
Tourist Board Meridiana Slavonica  
Velika Tourist Board  
Tourist Board of Jelsa  
Tourist Board of Vrboska  
Tourist Board of Komiža  
Tourist Board of Ston  
Klis Tourist Board  
Tourist Board Milna  
Belišće Tourist Board  
Sisak Moslavina County Tourist Board  
Hvar Tourist Board  
Biser Zagorja Tourist Board  
Tourist Board Selca  
Tourist Board of Rovinj-Rovigno  
Sutivan Tourist Board  
Lika-Senj County Tourist Board  
Baranja Tourist Board  
Tourist Board of Koprivnica-Križevci County  
Sućuraj Tourist Board  
Tourist Board of Ogulin  
Tourist board of the city of Stari Grad  
Tourist board of the Four Rivers  
Tourist board of the municipality of Babina Greda  
Varaždin County Tourist Board  
The Tourist Board of the Four Rivers  
Vinkovci Tourist Board  
City of Otok  
Tourist Board of the Municipality of Josipdol  
Tourist Board of Sava - Sutla valley and hills  
Drniš Tourist Board  
Pitomača Municipality Tourist Board  
Municipality of Gunja  
Municipality of Drenovci  
Omišalj Tourist Board  
Mali Lošinj Tourist Board  
Tourist Board of Cres  
Tourist Board Gorski Kotar



# Pointers Travel

WEB 1. <http://pointerstravel.com>

WEB 2. <https://pointerstraveldmc.com>

YOUTUBE <http://www.youtube.com/c/PointersTravel>

PINTEREST <https://www.pinterest.com/PointersTravelDMC/>

TWITTER <https://twitter.com/PointersTravel>

LINKED IN <https://www.linkedin.com/company/pointers/?viewAsMember=true>

LINKED IN <https://www.linkedin.com/in/krunoslav-weinpert-pointers-travel-dmc/>

FACEBOOK 1. <https://www.facebook.com/PointersTravel/>

FACEBOOK 2. <https://www.facebook.com/pointerstraveldmc/>

INSTAGRAM <https://www.instagram.com/pointerstravel/>



[pointers.mainoffice@gmail.com](mailto:pointers.mainoffice@gmail.com)

Osijek, edition June 2021.



# CONTENTS

- CONTINENTAL CROATIA - Sylvania (Vukovar, Ilok, Vinkovci, Nijemci, Otok, Gunja, Drenovci, Babina Greda) .....2
- CONTINENTAL CROATIA - Slavonia and Baranja (Đakovo, Belišće, Draž, Osijek, Bilje, Beli Manastir).....4
- CONTINENTAL CROATIA - West Slavonia (Cernik, Nova Kapela, Oriovac, Brodski Stupnik, Velika, Pitomača).....6
- CONTINENTAL CROATIA - Central (Sisak - Moslavina County).....8
- CONTINENTAL CROATIA - North (Koprivnica - Križevci County) .....10
- CONTINENTAL CROATIA - North (Varaždin County) .....12
- CONTINENTAL CROATIA - West - Zagorje (Tuhelj, Klanjec, Veliko Trgovišće, Brdovec, Marija Gorica, Dubravica) .....14
- CONTINENTAL CROATIA - Karlovac County (Ogulin, Josipdol, Duga Resa, Netretić, Generalski stol, Barilović, Bosiljevo).....16
- CONTINENTAL CROATIA - Gorski Kotar (NP Risnjak, Delnice, Mrkopalj, Brod Moravice, Čabar, Fužine, Lokve, Ravna Gora, Skrad, Vrbovsko) .....18
- LIKA - SENJ COUNTY.....20
- ISTRIA (Labin, Rabac, Bale, Poreč, Rovinj) .....24
- OPATIJA RIVIERA AND HINTERLAND (Opatija, Kastav, Matulji, Mošćenička Draga, Lovran, Ičići).....26
- CRIKVENICA - VINODOL RIVIERA (Crikvenica, Novi Vinodolski, District of Vinodol) .....28
- KRK ISLAND (Krk, Punat, Dobrinj, Vrbnik, Omišalj, Njivice).....30
- ISLANDS CRES AND LOŠINJ .....32
- RAB ISLAND (Lopar).....34
- PAG ISLAND (Novalja, Pag, Povljana, Stara Novalja, Kolan).....36
- NIN - ZADAR RIVIERA (Ražanac, Nin, Zaton, Privlaka, Vrsi, Vir, Jasenice).....38
- UGLJAN ISLAND (Ugljan, Kukljica, Preko, Kali) .....40
- DUGI OTOK (Sali, Božava, Nature Park Telašćica).....42
- BIOGRAD RIVIERA AND PAŠMAN ISLAND (Pašman, Tkon, Pakoštane, Sv. Filip and Jakov, Biograd na moru) .....44
- MURTER ISLAND (Jezerca) .....46
- CENTRAL DALMATIA (Primošten, Knin, Vrljika, Drniš).....48
- SPLIT RIVIERA - West (Split, Solin, Kaštela, Marina, Okrug Gornji, Okrug Donji, Čiovo island) .....50
- SPLIT RIVIERA AND HINTERLAND (Split, Solin, Sinj, Klis, Dugopolje).....52
- SPLIT RIVIERA - East (Split, Dugi Rat, Omiš, Podstrana) .....54
- BRAČ ISLAND (Milna, Selca, Sutivan, Bol).....56
- HVAR ISLAND (Jelsa, Vrboska, Hvar, Sućuraj, Stari Grad) .....58
- VIS ISLAND (Komiža) .....60
- MAKARSKA RIVIERA (Baška Voda, Bratuš, Promajna).....62
- DUBROVNIK RIVIERA (Korčula, Metković, Trpanj, Ston, Vela Luka, Lumbarda) .....64
- BALKANS Important landmarks in each city .....66









# Pointers Travel

[pointerstraveldmc.com](http://pointerstraveldmc.com)  
[pointerstravel.com](http://pointerstravel.com)